

+NOTICE!!

These documents have been scanned!

Do not place un-scanned documents beneath this notice!

Do not remove this notice from this file!

GPO Jacket No. 560-102
Print Order 61540
Rise Business Services, LLC
Job=AZ15 8/14/2019



Box Number= AZ15222



Claim Begin-End: AMC117907-AMC117938

1 Initial Receipt



AZ15222-4

AMC117279-AMC117939

**NO
DOCUMENTS
FOUND**

NO DOCUMENTS FOUND
NO DOCUMENTS FOUND

NOTICE!!

These documents have been scanned!

Do not place un-scanned documents beneath this notice!

Do not remove this notice from this file!

GPO Jacket No. 560-102
Print Order 61540
Rise Business Services, LLC
Job=AZ15 8/14/2019




Box Number= AZ15222



Claim Begin-End: AMC117907-AMC117938

2 Correspondence



AZ15222-4

AMC117279-AMC117939



United States Department of the Interior

BUREAU OF LAND MANAGEMENT

Arizona State Office

One North Central Avenue, Suite 800

Phoenix, Arizona 85004-4427

www.blm.gov/az/



December 5, 2013

In Reply Refer To:

3800 (9310) RE

AMC116255, AMC117907, AMC117939

CERTIFIED MAIL – RETURN RECEIPT REQUESTED 7013 0600 0001 7594 3581

NOTICE

ANNA STEWART
1603 S. KENTWOOD AVE.
SPRINGFIELD, MO. 65804-1318

TIGER BELL #1, TIGER BELL #8, GOLD BELL #1 - GOLD BELL #2, GOLD BELL #17 -
GOLD BELL #18, GOLD BELL #9 - GOLD BELL #12
AMC116255, AMC116262, AMC117907 - AMC117908, AMC117923 - AMC117924,
AMC117955 - AMC117957

Maintenance Fee Waiver Held for Rejection

This office received the Maintenance Fee Waiver Certification (waiver) for the above listed mining claim(s). The waiver is not properly completed and does not meet the annual filing requirements.

In accordance with 43 Code of Federal Regulations (CFR) 3835.10, the name, address, and original signatures of all owners of the mining claim must be included on the waiver form. Please correct the discrepancy as noted below.

The document received does not contain original signatures, it is a copy. We require the original signatures of all owners of the mining claims. You must submit the original document.

In order to correct the defect in the waiver, per 43 CFR 3835.93, you must provide this office with the requested information within 60 days of your receipt of this notice. If you are unable to provide this information, you have the option of paying the annual maintenance fee of \$140 per claim (\$140 per 20 acres for placer claims larger than 20 acres). If we do not receive the requested corrections within the 60 day time frame, the claim(s) will be declared forfeited and closed.

Also, a timely maint fee payment made 8-21-13

Notice ~~waiver~~ was determined to

be an original signature &

the Notice was sent unnecessarily.

RE 1-10-14 (also a maint fee payment rec'd)

SENDER: COMPLETE THIS SECTION

- Complete items 1, 2, and 3. Also complete item 4 if Restricted Delivery is desired.
- Print your name and address on the reverse so that we can return the card to you.
- Attach this card to the back of the mailpiece, or on the front if space permits.

1. Article Addressed to:

ANNA STEWART
1603 S. KENTWOOD AVE.
SPRINGFIELD, MO. 65804-1318

9310/RE/AMC116255, AMC117907, AMC117939

2. Article Number

(Transfer from service label)

7013 0600 0001 7594 3581

COMPLETE THIS SECTION ON DELIVERY

A. Signature

 Agent Addressee

B. Received by (Printed Name)

C. Date of Delivery

D. Is delivery address different from item 1?

 Yes

If YES, enter delivery address below:

 No

3. Service Type

 Certified Mail Express Mail Registered Return Receipt for Merchandise Insured Mail C.O.D.

4. Restricted Delivery? (Extra Fee)

 Yes

UNITED STATES POSTAL SERVICE
SPRINGFIELD MO 658



First-Class Mail
Postage & Fees Paid
USPS
Permit No. G-10

17 DEC 2013 PM 2 F

- Sender: Please print your name, address, and ZIP+4 in this box •

U.S. Department of the Interior
Bureau Of Land Management
Arizona State Office
One North Central Avenue
Phoenix, AZ 85004-4427

04442700



Please include your AMC serial number on all correspondence. If additional information is required, please contact Rod Ebert, at 602-417-9397.

A handwritten signature in black ink that reads "Rebecca Heick". The signature is written in a cursive style with a large initial 'R' and a distinct 'H'.

Rebecca Heick
Group Administrator
Lands and Minerals

THE LAW FIRM OF

NEALE & NEWMAN[®] L.L.P.

AMC 116 235
AMC 116 255
AMC 117 939
Legal Services Since 1903

JERRY L. REDFERN
THOM G. FIELD
J. RICHARD OWENSBY
PAUL G. WHITE
RICHARD L. SCHNAKE
KEVIN HAYS DUNAWAY
BRIAN K. ASBERRY
MICHAEL J. DEARMON*
DWAYNE A. FULK
CHRISTIAAN D. HORTON
DANIEL K. WOOTEN[®]
MARK L. MC QUEARY
PATRICK J. PLATTER
JEFFREY C. GOODNIGHT
DOUGLAS A. PARKER
JUDSON B. POPPEN[®]
JASON D. SMITH*

ONE CORPORATE CENTRE, SUITE 1-130
1949 EAST SUNSHINE
POST OFFICE BOX 10327
SPRINGFIELD, MISSOURI 65808-0327

TELEPHONE: (417) 882-9090
FAX: (417) 882-3357
WEB SITE: WWW.NNLAW.COM

BEN M. NEALE (1876-1966)
CHARLES F. NEWMAN (1880-1968)
JEAN PAUL BRADSHAW (1906-1970)
FLAVIUS B. FREEMAN (1911-1995)
PAUL L. BRADSHAW (1930-1966)

OF COUNSEL
LELAND C. BUSSELL
DAVID W. HALL, JR. †
ANNE SALLEE MASON

*ALSO ADMITTED IN OKLAHOMA
[®]ALSO ADMITTED IN ARKANSAS
†ALSO ADMITTED IN TEXAS
[™]ALSO ADMITTED IN KANSAS

April 1, 2009

AMC 117 907

United States Department of the Interior
Bureau of Land Management
Arizona State Office
One North Central Avenue, Suite 800
Phoenix, Arizona 85004-4427

ATTN: Alvin L. Burch

Dear Mr. Burch:

In response to your letter of January 15, 2009, please be advised I have been Florida since the first part of January and only received your letter on Monday, March 30, 2009.

I would strongly urge you in the future to send these important documents by registered or certified mail "DELIVER TO ADDRESSEE ONLY". If so addressed, it would have been directed to my temporary address in Florida.

I have prepared the enclosed Affidavit for your review and I am in no way in control of Anna Stewart as she was only using my mail box to receive mail while remodeling her home. She is my daughter but has been emancipated and on her own for at least ten years as she is 27 years of age and teaches school here in the Springfield R-12 District.

I feel it would be grossly unjust for my claims to be forfeited in any way in view of the fact that this joint letter was not received by me or Anna until the letter was discovered on March 30, 2009, and this response has been made immediately thereafter.

Should any additional confirmation or information be required, please advise immediately and we will see that all of your concerns and questions are answered.


Mr. Alvin L. Burch

April 1, 2009

Page 2


Thank you for your consideration.

Very truly yours,

A handwritten signature in cursive script that reads "Leland C. Bussell". The signature is written in black ink and is positioned above the printed name.

Leland C. Bussell

Approved by:

A handwritten signature in cursive script that reads "Kenny Stewart". The signature is written in black ink and is positioned above a horizontal line.

Kenny Stewart

LCB*vjd

Enclosure

AFFIDAVIT

THE UNDERSIGNED, **KENNY STEWART**, of lawful age and being duly sworn, states as follows:

Affiant states that he has been in Florida since the early part of January and only upon his return did he received notice from the United States Department of the Interior, Bureau of Land Management, letter dated January 15, 2009, addressed to his catch all Box 167 in Springfield, Missouri. Affiant states that he maintains an office in Springfield, Missouri, and is informed by his office staff that the Bureau's letter was not forwarded to him in Florida because it was addressed to affiant and Anna Stewart. The first notice received by affiant was March 30, 2009, when he retrieved the letter from his office in Springfield, Missouri, directly,

Affiant states that the letter addressed to "Kenny Stewart and Anna Stewart" was never delivered to either of them until March 30, 2009, at which time Anna Stewart, the emancipated daughter of Kenny Stewart, received same and advise affiant. Anna Stewart is the emancipated female child of affiant who teaches school in Springfield, Missouri, and the only reason her name appears on affiant's mail box is that she was in the process of remodeling a home and moving; therefore, for a period of time her mail was forwarded to affiant's post office box. Neither affiant nor Anna Stewart have an interest in each other's claims as each owns their claims individually. Affiant's claims are as follows:

Blue Bell #9	116243	Blue Bell #16	116250
Blue Bell #12	116246	Blue Bell #17	116251
Blue Bell #13	116247	Blue Bell #18	116252
Blue Bell #14	116248	Blue Bell #19	116253
Blue Bell #15	116249	Blue Bell #20	116254

Affiant states that since he did not receive the United States Department of the Interior, Bureau of Land Management, letter dated January 15, 2009, until March 30, 2009, he feels that a forfeiture of his claim would be irregular and improper due to the dual mailing of the notice and the use of an address that was not current or where he was presently located. Affiant further states that he controls his own claims listed above without any actual or legal control of any other person and affiant does not control any other claims either actually or through any power to exercise control over any claims other than those listed above. Affiant further states that he does not hold any other claims nationwide other than the ten claims listed above.

Further affiant sayeth not.

Dated this 1st day of April, 2009.


KENNY STEWART


STATE OF MISSOURI)
)SS:
COUNTY OF GREENE)

On this 1st day of April, 2009, before me the undersigned Notary Public, personally appeared KENNY STEWART, of lawful age and being duly sworn, states that the matters contained in the foregoing Affidavit are true and correct according to his acknowledge and information.

IN WITNESS WHEREOF, I have hereunto set my hand and affixed my official seal at my office in Springfield, Missouri.

My Commission expires:

Aug. 03, 2010


Notary Public
SHERRIE L. FREYER
Notary Public - Notary Seal
State of Missouri - County of Greene
My Commission Expires Aug. 3, 2010
Commission #06520368

THE LAW FIRM OF

NEALE & NEWMAN[®] L.L.P.

Amc 116235
Amc 116 255
Amc 117 907
Legal Services Since 1903

JERRY L. REDFERN
THOM G. FIELD
J. RICHARD OWENSBY
PAUL G. WHITE
RICHARD L. SCHNAKE
KEVIN HAYS DUNAWAY
BRIAN K. ASBERRY
MICHAEL J. DEARMON*
DWAYNE A. FULK
CHRISTIAAN D. HORTON
DANIEL K. WOOTEN^o
MARK L. MC QUEARY
PATRICK J. PLATTER
MICHAEL C. STOFFREGEN
JEFFREY C. GOODNIGHT
DOUGLAS A. PARKER
JUDSON B. POPPEN^{oo}
RICHARD A. RUSSELL, CPA

ONE CORPORATE CENTRE, SUITE 1-130
1949 EAST SUNSHINE
POST OFFICE BOX 10327
SPRINGFIELD, MISSOURI 65808-0327

TELEPHONE: (417) 882-9090
FAX: (417) 882-3357
WEB SITE: WWW.NNLAW.COM

BEN M. NEALE (1876-1966)
CHARLES F. NEWMAN (1880-1968)
JEAN PAUL BRADSHAW (1906-1970)
FLAVIUS B. FREEMAN (1911-1995)
PAUL L. BRADSHAW (1930-1986)

OF COUNSEL
LELAND C. BUSSELL
DAVID W. HALL, JR.†
ANNE SALLEE MASON

*ALSO ADMITTED IN OKLAHOMA
^oALSO ADMITTED IN ARKANSAS
[†]ALSO ADMITTED IN TEXAS
^{oo}ALSO ADMITTED IN KANSAS

April 1, 2009

Amc 117939

United States Department of the Interior
Bureau of Land Management
Arizona State Office
One North Central Avenue, Suite 800
Phoenix, Arizona 85004-4427

ATTN: Alvin L. Burch

Dear Mr. Burch:

Your letter of January 15, 2009, was not received by me until March 30, 2009, since it was addressed to my father's box and his staff picked the mail up and never delivered it on to me.

While going by his office on March 30, 2009, I found the letter and advised my father of its existence at the time I read it. I think it was highly improper to send a letter to both of us at the same address without giving separate notices to each of us. If one had been addressed to me, I am sure the staff would have sent it on to my residence which is in Springfield, Missouri.

I have prepared the enclosed Affidavit to respond to the questions presented in your letter of January 15, 2009, and am forwarding it to you prior to having it recorded in Mohave County, Arizona. I hope this Affidavit explains all of the questions you presented in the letter and due to the improper mailing, the forfeiture of my claims, which would create a financial burden upon me, should not be carried out. I have responded to your inquires and hopefully answered all of your questions by this letter and my Affidavit immediately upon my actual receipt of your correspondence of January 15, 2009.

In the future, please direct any mail for my attention to the following address:

Miss Anna L. Stewart
1603 S. Kentwood Avenue
Springfield, Missouri 65804


Mr. Alvin L. Burch

April 1, 2009

Page 2


Should you have any further questions, please advise.

Very truly yours,



Leland C. Bussell

Approved by:



Anna L. Stewart

LCB*vjd

Enclosure

AFFIDAVIT

THE UNDERSIGNED, ANNA LYN STEWART, of lawful age and being duly sworn, do hereby state that I am a school teacher and counselor in the R-12 School District in Springfield, Missouri. I am twenty-seven (27) years of age, the daughter of KENNY STEWART, have never married, and have been emancipated and living on my own for over ten years. During that ten year period, I have not been a dependent of Kenny Stewart and the reason we shared a mail address for a number of months was due to my moving and remodeling the place where I presently live in Springfield, Missouri. On March 30, 2009, I became aware of the Department of Interior, Bureau of Land Management's letter of January 15, 2009, which was apparently signed for by my father's office; however, since it was addressed to him and to me, it was not forwarded to him in Florida. For reasons unknown to my father or myself, this was never delivered and this unopened letter from the Bureau was found only upon his return to Missouri. My father had been out of Springfield since January 2009 and was unaware either of us had a problem. Since this letter was addressed to both of us, it was not actually delivered to either of us until March 30, 2009.

Affiant is unaware as to why the letter of January 15, 2009, was addressed to both affiant and her father in one envelope without separate copies of the letter to each of them. I state that the following are a correct list of my ten claims at the Claim Sites in Mohave County, Arizona:


Gold Bell #1	117907	Gold Bell #10	117956
Gold Bell #2	117908	Silver Bell #11	117957
Gold Bell #17	117923	Silver Bell #12	117958
Gold Bell #18	117924	Tiger Bell #1	116255
Gold Bell #9	117955	Tiger Bell #8	116262

I have no idea why Gold Bell #10 and Silver Bell #11 were omitted from the Bureau's letter of January 15, 2009. The above are the only claims affiant has any interest in and affiant owns these claims individually with no one having any actual or legal control over same except affiant. Affiant states that she holds no other claims nationwide other than those listed above.

The Bureau of Land Management letter of January 15, 2009, indicates claims will be forfeited if no response to their letter is received within 60 days; however, I do not believe I should have my claims forfeited when I never received a notification until March 30, 2009.

Further affiant sayeth not.

Dated this 1st day of April, 2009.


ANNA LYN STEWART


STATE OF MISSOURI)
)SS:
COUNTY OF GREENE)

On this 1st day of April, 2009, before me the undersigned Notary Public, personally appeared ANNA LYN STEWART, of lawful age and being duly sworn, states that the matters contained in the foregoing Affidavit are true and correct according to her acknowledge and information.

IN WITNESS WHEREOF, I have hereunto set my hand and affixed my official seal at my office in Springfield, Missouri.


My Commission expires:


Notary Public



THE LAW FIRM OF
NEALE & NEWMAN,® L.L.P.
P.O. BOX 10327
SPRINGFIELD, MISSOURI 65808

CERTIFIED MAIL™



7006 2150 0001 2550 0417

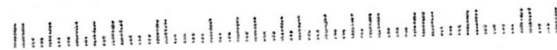


**RETURN RECEIPT
REQUESTED**

United States Department of the Interior
Bureau of Land Management
Arizona State Office
One North Central Avenue, Suite 800
Phoenix, Arizona 85004-4427

ATTN: Alvin L. Burch

85004-4427



AMC 116235
AMC 116255
AMC 117907
AMC 117939

JAN 15 2009

In Reply Refer To:
3800 (AZ-933) TES
AMC116235/AMC116255
AMC117907/AMC117939

CERTIFIED MAIL - RETURN RECEIPT REQUESTED No. 7007 3020 0000 8493

NOTICE

Kenny Stewart	:	AMC116243,
Anna Stewart	:	AMC116246 - AMC116254
2131 West Republic Road	:	Blue Bell #9/Blue Bell #12 - Blue Bell #20
Box 167	:	AMC117907/AMC117908
Springfield, Missouri 65807	:	AMC117923/AMC117924
	:	AMC117955 - AMC117958
	:	AMC116255/AMC116262
	:	Gold Bell #1, Gold Bell #2
	:	Gold Bell #17, Gold Bell #18
	:	Silver Bell #9 - Silver Bell #12
	:	Tiger Bell #1, Tiger Bell #8

Additional Information Required

On August 22, 2008, we received two Maintenance Fee Waiver Certifications (small miner waivers) submitted together, which cover the 20 mining claims listed above. The waivers are from Kenny Stewart and Anna Stewart. We require further information in order to verify the validity of the small miner waivers.

To qualify for a small miner waiver, you and all related parties must hold no more than a total of 10 mining claims or sites nationwide. (See Title 43 Code of Federal Regulations (CFR) 3835.1(b) and 3835.11(a)(1).) "Related party means a) the spouse and dependent children of the claimant as defined in section 152 of the Internal Revenue Code of 1986 [26 U.S.C. section 152]; or b) a person who controls, is controlled by, or is under common control with the claimant." "Control means actual control, legal control, or the power to exercise control through or by common directors, officers, stockholders, a voting trust, or a holding company or Investment Company, or any other means." (43 CFR 3830.5)

Kenny Stewart and Anna Stewart are both located at the same address of 2131 West Republic Road, Springfield, Missouri 65807. Please provide a statement with a notarized signature from each of these individuals, describing the relationship between Kenny Stewart and Anna Stewart.

Please provide the documents requested within 60 days of receipt of this letter. If we do not receive the requested information, the small miner waivers will be denied and the claims will be forfeited.

If you have questions regarding this Notice, please contact Tony Smith at 602-417-9355. Please include your AMC serial number(s) on all correspondence.

/s/ Alvin Burch

Alvin L. Burch
Group Administrator
Renewable and Mineral Resources

TSmith:djj:12/17/08

SENDER: COMPLETE THIS SECTION

- Complete items 1, 2, and 3. Also complete item 4 if Restricted Delivery is desired.
- Print your name and address on the reverse so that we can return the card to you.
- Attach this card to the back of the mailpiece, or on the front if space permits.

1. Article Addressed to:


Kenny Stewart
Anna Stewart
2131 West Republic Road, Box 167
Springfield, Missouri 65807
(AZ-933) TES AMC116235/55/117907/39

2. Article Number
(Transfer from service label)

PS Form 3811, February 2004

COMPLETE THIS SECTION ON DELIVERY

A. Signature

X 

- Agent
- Addressee

B. Received by (Printed Name)
LACY EPPERSON

C. Date of Delivery
1-20-09

D. Is delivery address different from item 1? Yes
If YES, enter delivery address below: No

3. Service Type

- Certified Mail
- Registered
- Insured Mail
- Express Mail
- Return Receipt for Merchandise
- C.O.D.

4. Restricted Delivery? (Extra Fee)

Yes

7007 3020 0000 8493 3765

Domestic Return Receipt

102595-02-M-1540

RE 12/18/08
ABunda 1/7/09

JAN 15 2009

In Reply Refer To:
3800 (AZ-933) RE
AMC117907/AMC117939

CERTIFIED MAIL - RETURN RECEIPT REQUESTED No. 7007 3020 0000 8493 3666

NOTICE

Bethany R. Wilson	:	AMC117919 – AMC117922,
Lee Wilson	:	AMC117936 – AMC117946
P.O. Box 1770	:	Gold Bell #13 – Gold Bell #16,
Dolan Springs, Arizona 86441	:	Gold Bell #30 – Gold Bell #32
	:	Tinker Bell #1 – Tinker Bell #8

Additional Information Required

On August 22, 2008, we received two Maintenance Fee Waiver Certifications (small miner waivers) submitted together, which cover the 15 mining claims listed above. The waivers are from Bethany R. Wilson and Lee Wilson. We require further information in order to verify the validity of the small miner waivers.

To qualify for a small miner waiver, you and all related parties must hold no more than a total of 10 mining claims or sites nationwide, Title 43 Code of Federal Regulations (CFR) 3835.1(b) and 3835.11(a)(1). "Related party means a) the spouse and dependent children of the claimant as defined in section 152 of the Internal Revenue Code of 1986 [26 U.S.C. section 152]; or b) a person who controls, is controlled by, or is under common control with the claimant." "Control means actual control, legal control, or the power to exercise control through or by common directors, officers, stockholders, a voting trust, or a holding company or Investment Company, or any other means." (See 43 CFR 3830.5)

Bethany R. Wilson and Lee Wilson are both located at the same address, P.O. Box 1770, Dolan Springs, Arizona 86441. Please provide a statement with a notarized signature from each of these individuals, describing the relationship between Bethany R. Wilson and Lee Wilson.

Also, you must provide the documents requested within 60 days of receipt of this letter. If we do not receive the requested information, the small miner waivers will be denied and the claims will be forfeited.

SENDER: COMPLETE THIS SECTION

- Complete items 1, 2, and 3. Also complete item 4 if Restricted Delivery is desired.
- Print your name and address on the reverse so that we can return the card to you.
- Attach this card to the back of the mailpiece, or on the front if space permits.

1. Article Addressed to:

Bethany R. Wilson
 Lee Wilson
 P.O. Box 1770
 Dolan Springs, Arizona 86441
 (AZ-933) RE AMC117907/AMC117939

2. Article Number
 (Transfer from service label)

7007 3020 0000 8493 3666

COMPLETE THIS SECTION ON DELIVERY

A. Signature

X *Bethany R. Wilson* Agent
 Addressee

B. Received by (Printed Name)

Bethany R. Wilson


C. Date of Delivery

D. Is delivery address different from item 1? Yes
 No
 If YES, enter delivery address below:

3. Service Type

- Certified Mail Express Mail
 Registered Return Receipt for Merchandise
 Insured Mail C.O.D.

4. Restricted Delivery? (Extra Fee)

 Yes

LAS VEGAS NV 890
UNITED STATES POSTAL SERVICE

First-Class Mail
Postage & Fees Paid
USPS
Permit No. G-10

- Sender: Please print your name, address, and ZIP+4 in this box •

Bureau of Land Management
Arizona State Office
One North Central Avenue, Ste 800
Phoenix, AZ 85004-4427

PHOENIX ARIZONA

2019 JAN 21 P 2:13

RECEIVED
BLM AZ STATE OFFICE

4427



If you have any questions regarding this Notice, please contact Rod Ebert at 602-417-9397.
Please include your AMC serial number(s) on all correspondence.

/S/ Alvin Burch

Alvin L. Burch
Group Administrator
Renewable and Mineral Resources

REbert:djj:12/12/08

NOTICE!!

These documents have been scanned!

Do not place un-scanned documents beneath this notice!

Do not remove this notice from this file!

GPO Jacket No. 560-102
Print Order 61540
Rise Business Services, LLC
Job=AZ15 8/14/2019



Box Number= AZ15222



Claim Begin-End: AMC117907-AMC117938

3 Transfers



AZ15222-4

AMC117279-AMC117939

**NO
DOCUMENTS
FOUND**

NO DOCUMENTS FOUND
NO DOCUMENTS FOUND

NOTICE!!

These documents have been scanned!

Do not place un-scanned documents beneath this notice!

Do not remove this notice from this file!

GPO Jacket No. 560-102
Print Order 61540
Rise Business Services, LLC
Job=AZ15 8/14/2019



Box Number= AZ15222



Claim Begin-End: AMC117907-AMC117938

4 Annual Filings



AZ15222-4

AMC117279-AMC117939

UNITED STATES
DEPARTMENT OF THE INTERIOR
BUREAU OF LAND MANAGEMENT

256 PER

117907
117939

FORM APPROVED 116255
OMB NO. 1004-0114
Expires: January 31, 2020

MAINTENANCE FEE WAIVER CERTIFICATION

SEE INSTRUCTIONS ON PAGE 2

1. This small miner waiver is filed for the assessment year beginning on September 1, 2019 and ending on September 1, 2020.
2. The undersigned and all related parties owned ten or fewer mining claims, mill, or tunnel sites located and maintained on Federal lands in the United States of America on September 1, 2019.
3. The undersigned have performed the assessment work required by law for each mining claim listed prior to filing this waiver and understand that by filing this form, the undersigned must file an affidavit of assessment work with the Bureau of Land Management (BLM) by the December 30th following the filing of this waiver.
4. The undersigned understand that if the assessment work obligation has not yet come due under 30 U.S.C. 28 (for those claims in their first assessment year only), a notice of intent to hold reciting this condition must be recorded by the December 30th following the filing of this waiver.
5. The undersigned understand that mill and tunnel sites may also be listed on this waiver and be waived from payment of the maintenance fee, and that a notice of intent to hold for these sites is required to be filed with the BLM by the December 30th following the filing of this waiver.
6. The undersigned understand and acknowledge that pursuant to 43 U.S.C. 1212 and 18 U.S.C. 1001, the filing or recording of a false, fictitious, or fraudulent document with the BLM may result in a fine of up to \$250,000, a prison term not to exceed five years, or both.
7. The mining claims, mill or tunnel sites for which this waiver from payment of the maintenance fees is requested are:

CLAIM OR SITE NAME	BLM RECORDATION SERIAL NUMBER
1. Gold Bell #1	117907
2. Gold Bell #2	117908
3. Gold Bell #17	117923
4. Gold Bell #18	117924
5. Silver Bell #9	117955
6. Silver Bell #10	117956
7. Silver Bell #11	117957
8. Silver Bell #12	117958
9. Tiger Bell #1	116255
10. Tiger Bell #8	116262

The owner(s) (claimants) of the above mining claims and sites are:

10 Anna Stewart

(Owner's Name - Please Print)

1325 W. Sunshine, Box #505

(Owner's Mailing Address)

X

(Owner's Signature)

Springfield

(City)

MO

(State)

65807

(Zip Code)

(Owner's Name - Please Print)

(Owner's Mailing Address)

(Owner's Name - Please Print)

(Owner's Mailing Address)

(Owner's Name - Please Print)

(Owner's Mailing Address)

(Owner's Signature)

(City)

(Owner's Signature)

(City)

(Owner's Signature)

(City)

(State)

(State)

(State)

(State)

(State)

(State)

(Zip Code)

(Zip Code)

(Zip Code)

(Zip Code)

(Zip Code)

(Zip Code)

AC483
ENTERED SEP 17 2019
PB

PHOENIX, ARIZONA
2019 AUG 20 P 1:26
RECEIVED
STATE OFFICE

NW 10

(Owner's Name - Please Print)	(Owner's Signature)		
(Owner's Mailing Address)	(City)	(State)	(Zip Code)
(Owner's Name - Please Print)	(Owner's Signature)		
(Owner's Mailing Address)	(City)	(State)	(Zip Code)
(Owner's Name - Please Print)	(Owner's Signature)		
(Owner's Mailing Address)	(City)	(State)	(Zip Code)
(Owner's Name - Please Print)	(Owner's Signature)		
(Owner's Mailing Address)	(City)	(State)	(Zip Code)

18 U.S.C. 1001 and 43 U.S.C. 1212 make it a crime for any person knowingly and willfully to make to any department or agency of the United States any false, fictitious or fraudulent statements or representations as to any matter within its jurisdiction.

INSTRUCTIONS

1. This certification is made under the provisions of 43 U.S.C. § 1744 and 30 U.S.C. §28-28k and the regulations thereunder (43 CFR Part 3830).
2. The claimant(s) must fill in the dates in paragraph 1 for the beginning and ending of the assessment year for which this waiver is sought.
3. The claimant(s) must fill in the date in paragraph 2 for the beginning of the assessment year for which this waiver is sought.
4. All claim and site names and BLM serial numbers must be listed for the mining claims, mill sites, and tunnel sites for which the waiver is sought.
5. All owners of the mining claims, mill sites, and tunnel sites and their addresses must be given.
6. This waiver form must be signed by all the claimants or their designated agent, in original form. If an agent is designated, a notarized designation of agent, signed by all of the claimants with proper address given, must be submitted with this waiver.
7. This form must be filed no later than September 1st for the upcoming assessment year in the BLM State Office where the mining claims or sites are recorded, or the waiver cannot be granted by the BLM. (Example: To obtain a waiver for the assessment year 2012, which begins on September 1, 2011, you must qualify for and file for a waiver no later than September 1, 2011, in the proper BLM State Office.)
8. For all mining claims which require assessment work, you must record an affidavit of labor on or before the December 30th immediately following the filing of this waiver. For all other mining claims or sites waived, you must record a notice of intent to hold on or before the December 30th immediately following the filing of this waiver.
9. Mill and tunnel sites may also be listed on this waiver and be waived from payment of the maintenance fee. A notice of intent to hold for these sites is required to be filed by the December 30th following the filing of this waiver.

RECEIVED
 BLM STATE OFFICE
 AUG 20 P 1:26
 PHOENIX, ARIZONA

FOR OFFICIAL USE ONLY

NOTICES

The Privacy Act and 43 CFR 2.223(d) require that you be furnished the following information in connection with the information requested by this form.

AUTHORITY: 30 U.S.C. 28f and 43 CFR part 3835 permit collection of the information requested by this form.

PRINCIPAL PURPOSE: The BLM will use the information you provide to verify that the owner(s) (claimants(s)) of a mining claim has/have complied with 30 U.S.C. 28f and 43 CFR part 3835 and is/are entitled to perform assessment work in lieu of paying the maintenance fee for the mining claims listed on this form.

ROUTINE USES: The BLM will only disclose this information in accordance with the provisions at 43 CFR 2.231(b) and (c).

EFFECT OF NOT PROVIDING INFORMATION: Disclosure of the requested information is required by 30 U.S.C. 28f and 43 CFR part 3835 for those claimants qualified to request the small miner waiver allowed. Failure to submit all the requested information or to complete this form will delay the BLM's processing of the form and may preclude the BLM's acceptance of the maintenance fee waiver request, which may result in forfeiture of the mining claim or site by the claimant.

The Paperwork Reduction Act requires us to inform you that:

The BLM collects this information to determine whether or not you are qualified for waiver of maintenance fees.

Submission of the requested information is necessary to obtain or retain a benefit.

You do not have to respond to this or any other Federal agency-sponsored information collection unless it displays a currently valid OMB control number.

BURDEN HOURS STATEMENT: Public reporting burden for this form is estimated to average 20 minutes per response, including the time for reviewing instructions, gathering and maintaining data, and completing and reviewing the form. You may submit comments regarding the burden estimate or any other aspect of this form to: U.S. Department of the Interior, Bureau of Land Management (1004-0114), Bureau Information Collection Clearance Officer (WO-630), Mail Stop 401 LS, 1849 C St., N.W., Washington, D.C. 20240.

RECEIVED
BLM STATE OFFICE
2019 AUG 20 P 1:26
PHOENIX, ARIZONA

UNITED STATES
DEPARTMENT OF THE INTERIOR
BUREAU OF LAND MANAGEMENT

MAINTENANCE FEE WAIVER CERTIFICATION

DET
262

117907
117939

FORM APPROVED 116255
OMB NO. 1004-0114
Expires: January 31, 2020

SEE INSTRUCTIONS ON PAGE 2

- This small miner waiver is filed for the assessment year beginning on September 1, 2019 and ending on September 1, 2020.
- The undersigned and all related parties owned ten or fewer mining claims, mill, or tunnel sites located and maintained on Federal lands in the United States of America on September 1, 2019.
- The undersigned have performed the assessment work required by law for each mining claim listed prior to filing this waiver and understand that by filing this form, the undersigned must file an affidavit of assessment work with the Bureau of Land Management (BLM) by the December 30th following the filing of this waiver.
- The undersigned understand that if the assessment work obligation has not yet come due under 30 U.S.C. 28 (for those claims in their first assessment year only), a notice of intent to hold reciting this condition must be recorded by the December 30th following the filing of this waiver.
- The undersigned understand that mill and tunnel sites may also be listed on this waiver and be waived from payment of the maintenance fee, and that a notice of intent to hold for these sites is required to be filed with the BLM by the December 30th following the filing of this waiver.
- The undersigned understand and acknowledge that pursuant to 43 U.S.C. 1212 and 18 U.S.C. 1001, the filing or recording of a false, fictitious, or fraudulent document with the BLM may result in a fine of up to \$250,000, a prison term not to exceed five years, or both.
- The mining claims, mill or tunnel sites for which this waiver from payment of the maintenance fees is requested are:

CLAIM OR SITE NAME	BLM RECORDATION SERIAL NUMBER
1. Gold Bell #3	✓ 117909
2. Gold Bell #4	117910
3. Gold Bell #19	117925
4. Gold Bell #20	117926
5. Gold Bell #21	117927
6. Silver Bell #13	117959
7. Silver Bell #14	117960
8. Silver Bell #15	117961
9. Silver Bell #16	117962
10. Tiger Bell #4	116258

The owner(s) (claimants) of the above mining claims and sites are:

10 Craig Dobbins

(Owner's Name - Please Print)

603 W. Kingsley

(Owner's Mailing Address)

✓ X *Craig Dobbins*
(Owner's Signature)

Springfield

(City)

MO

(State)

65807

(Zip Code)

(Owner's Name - Please Print)

(Owner's Mailing Address)

AC 483
ENTERED SEP 17 2019

P3

(Owner's Signature)

(City)

(State)

(Zip Code)

(Owner's Name - Please Print)

(Owner's Mailing Address)

(Owner's Signature)

(City)

(State)

(Zip Code)

(Owner's Name - Please Print)

(Owner's Mailing Address)

(Owner's Signature)

(City)

(State)

(Zip Code)

Nw 26

(Continued on page 2)

RECEIVED
BLM ARIZONA STATE OFFICE
2019 AUG 20 P 1:28
PHOENIX, ARIZONA

(Owner's Name - Please Print)	(Owner's Signature)		
(Owner's Mailing Address)	(City)	(State)	(Zip Code)
(Owner's Name - Please Print)	(Owner's Signature)		
(Owner's Mailing Address)	(City)	(State)	(Zip Code)
(Owner's Name - Please Print)	(Owner's Signature)		
(Owner's Mailing Address)	(City)	(State)	(Zip Code)
(Owner's Name - Please Print)	(Owner's Signature)		
(Owner's Mailing Address)	(City)	(State)	(Zip Code)

18 U.S.C. 1001 and 43 U.S.C. 1212 make it a crime for any person knowingly and willfully to make to any department or agency of the United States any false, fictitious or fraudulent statements or representations as to any matter within its jurisdiction.

INSTRUCTIONS

1. This certification is made under the provisions of 43 U.S.C. § 1744 and 30 U.S.C. §28-28k and the regulations thereunder (43 CFR Part 3830).
2. The claimant(s) must fill in the dates in paragraph 1 for the beginning and ending of the assessment year for which this waiver is sought.
3. The claimant(s) must fill in the date in paragraph 2 for the beginning of the assessment year for which this waiver is sought.
4. All claim and site names and BLM serial numbers must be listed for the mining claims, mill sites, and tunnel sites for which the waiver is sought.
5. All owners of the mining claims, mill sites, and tunnel sites and their addresses must be given.
6. This waiver form must be signed by all the claimants or their designated agent, in original form. If an agent is designated, a notarized designation of agent, signed by all of the claimants with proper address given, must be submitted with this waiver.
7. This form must be filed no later than September 1st for the upcoming assessment year in the BLM State Office where the mining claims or sites are recorded, or the waiver cannot be granted by the BLM. (Example: To obtain a waiver for the assessment year 2012, which begins on September 1, 2011, you must qualify for and file for a waiver no later than September 1, 2011, in the proper BLM State Office.)
8. For all mining claims which require assessment work, you must record an affidavit of labor on or before the December 30th immediately following the filing of this waiver. For all other mining claims or sites waived, you must record a notice of intent to hold on or before the December 30th immediately following the filing of this waiver.
9. Mill and tunnel sites may also be listed on this waiver and be waived from payment of the maintenance fee. A notice of intent to hold for these sites is required to be filed by the December 30th following the filing of this waiver.

RECEIVED
 BLM STATE OFFICE
 PHOENIX, ARIZONA
 2011 AUG 20 P 1:28

FOR OFFICIAL USE ONLY

NOTICES

The Privacy Act and 43 CFR 2.223(d) require that you be furnished the following information in connection with the information requested by this form.

AUTHORITY: 30 U.S.C. 28f and 43 CFR part 3835 permit collection of the information requested by this form.

PRINCIPAL PURPOSE: The BLM will use the information you provide to verify that the owner(s) (claimants(s)) of a mining claim has/have complied with 30 U.S.C. 28f and 43 CFR part 3835 and is/are entitled to perform assessment work in lieu of paying the maintenance fee for the mining claims listed on this form.

ROUTINE USES: The BLM will only disclose this information in accordance with the provisions at 43 CFR 2.231(b) and (c).

EFFECT OF NOT PROVIDING INFORMATION: Disclosure of the requested information is required by 30 U.S.C. 28f and 43 CFR part 3835 for those claimants qualified to request the small miner waiver allowed. Failure to submit all the requested information or to complete this form will delay the BLM's processing of the form and may preclude the BLM's acceptance of the maintenance fee waiver request, which may result in forfeiture of the mining claim or site by the claimant.

The Paperwork Reduction Act requires us to inform you that:

The BLM collects this information to determine whether or not you are qualified for waiver of maintenance fees.

Submission of the requested information is necessary to obtain or retain a benefit.

You do not have to respond to this or any other Federal agency-sponsored information collection unless it displays a currently valid OMB control number.

BURDEN HOURS STATEMENT: Public reporting burden for this form is estimated to average 20 minutes per response, including the time for reviewing instructions, gathering and maintaining data, and completing and reviewing the form. You may submit comments regarding the burden estimate or any other aspect of this form to: U.S. Department of the Interior, Bureau of Land Management (1004-0114), Bureau Information Collection Clearance Officer (WO-630), Mail Stop 401 LS, 1849 C St., N.W., Washington, D.C. 20240.

RECEIVED
BLM AZ STATE OFFICE
2019 AUG 20 P 1:28
PHOENIX, ARIZONA

UNITED STATES
DEPARTMENT OF THE INTERIOR
BUREAU OF LAND MANAGEMENT

261

PER

117907
117939

MAINTENANCE FEE WAIVER CERTIFICATION

FORM APPROVED
OMB NO. 1004-0114
Expires: January 31, 2020

SEE INSTRUCTIONS ON PAGE 2

- This small miner waiver is filed for the assessment year beginning on September 1, 2019 and ending on September 1, 2020
- The undersigned and all related parties owned ten or fewer mining claims, mill, or tunnel sites located and maintained on Federal lands in the United States of America on September 1, 2019
- The undersigned have performed the assessment work required by law for each mining claim listed prior to filing this waiver and understand that by filing this form, the undersigned must file an affidavit of assessment work with the Bureau of Land Management (BLM) by the December 30th following the filing of this waiver.
- The undersigned understand that if the assessment work obligation has not yet come due under 30 U.S.C. 28 (for those claims in their first assessment year only), a notice of intent to hold reciting this condition must be recorded by the December 30th following the filing of this waiver.
- The undersigned understand that mill and tunnel sites may also be listed on this waiver and be waived from payment of the maintenance fee, and that a notice of intent to hold for these sites is required to be filed with the BLM by the December 30th following the filing of this waiver.
- The undersigned understand and acknowledge that pursuant to 43 U.S.C. 1212 and 18 U.S.C. 1001, the filing or recording of a false, fictitious, or fraudulent document with the BLM may result in a fine of up to \$250,000, a prison term not to exceed five years, or both.
- The mining claims, mill or tunnel sites for which this waiver from payment of the maintenance fees is requested are:

CLAIM OR SITE NAME	BLM RECORDATION SERIAL NUMBER
1. Gold Bell #13	117919
2. Gold Bell #14	117920
3. Gold Bell #15	117921
4. Gold Bell #16	117922
5. Gold Bell #30	117936
6. Gold Bell #31	117937
7. Gold Bell #32	117938
8. Tinker Bell #1	117939
9. Tinker Bell #2	117940
10. Tinker Bell #3	117941

The owner(s) (claimants) of the above mining claims and sites are:

10 Bethany R. Wilson ✓
(Owner's Name - Please Print)
P.O. Box 1770
(Owner's Mailing Address)

Bethany R. Wilson
(Owner's Signature)
Dolan Springs AZ 86441
(City) (State) (Zip Code)

AC483
(Owner's Name - Please Print)
AR
(Owner's Mailing Address)

ENTERED SEP 18 2019

(Owner's Signature)
(City) (State) (Zip Code)

(Owner's Name - Please Print)
(Owner's Mailing Address)

(Owner's Signature)
(City) (State) (Zip Code)

(Owner's Name - Please Print)
(Owner's Mailing Address)

(Owner's Signature)
(City) (State) (Zip Code)

PHOENIX, ARIZONA
2019 AUG 20 P 6 28
RECEIVED
BLM ARIZONA STATE OFFICE

(Owner's Name - Please Print)	(Owner's Signature)		
(Owner's Mailing Address)	(City)	(State)	(Zip Code)
(Owner's Name - Please Print)	(Owner's Signature)		
(Owner's Mailing Address)	(City)	(State)	(Zip Code)
(Owner's Name - Please Print)	(Owner's Signature)		
(Owner's Mailing Address)	(City)	(State)	(Zip Code)
(Owner's Name - Please Print)	(Owner's Signature)		
(Owner's Mailing Address)	(City)	(State)	(Zip Code)

18 U.S.C. 1001 and 43 U.S.C. 1212 make it a crime for any person knowingly and willfully to make to any department or agency of the United States any false, fictitious or fraudulent statements or representations as to any matter within its jurisdiction.

INSTRUCTIONS

1. This certification is made under the provisions of 43 U.S.C. § 1744 and 30 U.S.C. §28-28k and the regulations thereunder (43 CFR Part 3830).
2. The claimant(s) must fill in the dates in paragraph 1 for the beginning and ending of the assessment year for which this waiver is sought.
3. The claimant(s) must fill in the date in paragraph 2 for the beginning of the assessment year for which this waiver is sought.
4. All claim and site names and BLM serial numbers must be listed for the mining claims, mill sites, and tunnel sites for which the waiver is sought.
5. All owners of the mining claims, mill sites, and tunnel sites and their addresses must be given.
6. This waiver form must be signed by all the claimants or their designated agent, in original form. If an agent is designated, a notarized designation of agent, signed by all of the claimants with proper address given, must be submitted with this waiver.
7. This form must be filed no later than September 1st for the upcoming assessment year in the BLM State Office where the mining claims or sites are recorded, or the waiver cannot be granted by the BLM. (Example: To obtain a waiver for the assessment year 2012, which begins on September 1, 2011, you must qualify for and file for a waiver no later than September 1, 2011, in the proper BLM State Office.)
8. For all mining claims which require assessment work, you must record an affidavit of labor on or before the December 30th immediately following the filing of this waiver. For all other mining claims or sites waived, you must record a notice of intent to hold on or before the December 30th immediately following the filing of this waiver.
9. Mill and tunnel sites may also be listed on this waiver and be waived from payment of the maintenance fee. A notice of intent to hold for these sites is required to be filed by the December 30th following the filing of this waiver.

RECEIVED
 SEP 10 10 58 AM '11

FOR OFFICIAL USE ONLY

NOTICES

The Privacy Act and 43 CFR 2.223(d) require that you be furnished the following information in connection with the information requested by this form.

AUTHORITY: 30 U.S.C. 28f and 43 CFR part 3835 permit collection of the information requested by this form.

PRINCIPAL PURPOSE: The BLM will use the information you provide to verify that the owner(s) (claimants(s)) of a mining claim has/have complied with 30 U.S.C. 28f and 43 CFR part 3835 and is/are entitled to perform assessment work in lieu of paying the maintenance fee for the mining claims listed on this form.

ROUTINE USES: The BLM will only disclose this information in accordance with the provisions at 43 CFR 2.231(b) and (c).

EFFECT OF NOT PROVIDING INFORMATION: Disclosure of the requested information is required by 30 U.S.C. 28f and 43 CFR part 3835 for those claimants qualified to request the small miner waiver allowed. Failure to submit all the requested information or to complete this form will delay the BLM's processing of the form and may preclude the BLM's acceptance of the maintenance fee waiver request, which may result in forfeiture of the mining claim or site by the claimant.

The Paperwork Reduction Act requires us to inform you that:

The BLM collects this information to determine whether or not you are qualified for waiver of maintenance fees.

Submission of the requested information is necessary to obtain or retain a benefit.

You do not have to respond to this or any other Federal agency-sponsored information collection unless it displays a currently valid OMB control number.

BURDEN HOURS STATEMENT: Public reporting burden for this form is estimated to average 20 minutes per response, including the time for reviewing instructions, gathering and maintaining data, and completing and reviewing the form. You may submit comments regarding the burden estimate or any other aspect of this form to: U.S. Department of the Interior, Bureau of Land Management (1004-0114), Bureau Information Collection Clearance Officer (WO-630), Mail Stop 401 LS, 1849 C St., N.W., Washington, D.C. 20240.

PHOENIX, ARIZONA

2019 AUG 20 P 1:28

RECEIVED
BLM 47 STATE OFFICE

When Recorded Return Document to:
 CRAIG DOBBINS
 603 W. KINGSLEY
 SPRINGFIELD, MO 65807

FEE# 2018040415

OFFICIAL RECORDS
 OF MOHAVE COUNTY
 KRISTI BLAIR,
 COUNTY RECORDER



08/14/2018 03:28 PM Fee: \$15.00

PAGE: 1 of 2


Amc 116255
117907
117939

Check here is this is a change of address.
 Telephone: _____
 E-mail address: _____

AFFIDAVIT OF PERFORMANCE OF ANNUAL WORK

1. State of Arizona, County of MOHAVE ss:
 2. I (Name) CRAIG DOBBINS
 3. Reside at (Address) 603 W. KINGSLEY

 City SPRINGFIELD County GREENE




State MO Zip 65807 being duly sworn, depose and say that I am a citizen of the United States, more than eighteen years of age, and that all of the facts set forth in this affidavit, subject to the provisions and penalties of 18 U.S.C. 1001 pertaining to the filing of false, fictitious, or fraudulent statements with the United States, are true and correct according to the best of my knowledge, information and belief.
 4. Owner's name and address (If not shown in Items 1-3 above). _____

5. That I am personally acquainted with the mining claim(s). The work and improvements were made by and at the expense of the owner(s) of said claim(s). Said contiguous group of claims, listed on this document, are situated in the WEAVER (optional) Mining District; MOHAVE County, Arizona.

Line No.	AMC NUMBER	CLAIM/SITE NAME	COUNTY RECORDER DATA (If available)	TWP	RNG	SEC
1	117909	GOLD BELL #3	DKT / PG: 674 / 6 & 7	25 & 26N	20 & 21W	26 & 35
2	117910	GOLD BELL #4	DKT / PG: 674 / 8 & 9	25 & 26N	20 & 21W	26 & 35
3	117925	GOLD BELL #19	DKT / PG: 674 / 38 & 38	25 & 26N	20 & 21W	26 & 35
4	117926	GOLD BELL #20	DKT / PG: 674 / 40 & 41	25 & 26N	20 & 21W	26 & 35
5	117927	GOLD BELL #21	DKT / PG: 674 / 42 & 43	25 & 26N	20 & 21W	26 & 35
6	117959	SILVER BELL #13	DKT / PG: 673 / 987 & 988	26N	21W	25 & 26

Form: MCF108
 Revised July 2014
 Page 1 of 2

ENTERED
Aug 24 2018
 BY: *[Signature]*



				TWP	RNG	SEC
7	117960	SILVER BELL #14	DKT / PG: 673 / 989 & 990	26N	21W	25 & 26
8	117961	SILVER BELL #15	DKT / PG: 673 / 991 & 992	26N	21W	25 & 26
9	117962	SILVER BELL #16	DKT / PG: 673 / 993 & 994	26N	21W	25 & 26
10	116258	TIGER BELL #4	DKT / PG: 672 / 999 & 1000	26N	21W	25

6. That between the dates starting at 12 o'clock noon on September 1, 20 17 and ending at 12 o'clock noon on September 1, 20 18 at least \$ 1,000.00 dollars worth of work and improvements were done and performed upon said claim(s) or upon one or more of a contiguous group of claims for the benefit of all, wholly or partly outside of a contiguous group of claims for the benefit of all, not including the location work.


7. That the following persons were employed to perform the work and improvements described herein: Craig Dobbins, Lee Wilson, Mertens Heavy Equipment Repair LLC. (graded & repaired roads), Bethany Wilson, Dennis Pence, and others.

8. That the work and improvements performed were: Graded and repaired existing roads to claims. Removed ore from claims for processing and analytical research using pick, shovel, buckets, barrels, backhoe, truck and trailer. Areas where ore was removed, was reclaimed by hand.

9. Dated: 7-24-2018 Signature: [Signature]

SUBSCRIBED AND SWORN TO before me, a Notary Public, this 24 day of July 20 18

By: [Signature]
Notary Public Kira D. Owens



My Commission Expires 3/20/2020

Bureau of Land Management
Arizona State Office
www.blm.gov/az

No. of Claims: 10 x \$10 = 100
 Check No.: 353995 Init. PER
 Receipt No.: 4236281
 For BLM Use Only

United States Department of the Interior
Bureau of Land Management
 DIV OF LANDS, MINRLS & ENERGY
 ONE N CENTRAL AVE
 PHOENIX, AZ 85004 -4427
 Phone: 602-417-9200

Receipt

No: 4236281

Transaction #: 4351654	
Date of Transaction: 08/15/2018	
CUSTOMER:	
CRAIG DOBBINS 603 W KINGSLEY ST SPRINGFIELD, MO 65807-4705 US	

LINE #	QTY	DESCRIPTION	REMARKS	UNIT PRICE	TOTAL
1	1.00	LOCATABLE MINERALS / MINING CLAIMS-NOT NEW-UNADJUD, ONE AUTH NO. ONLY / MINING CLAIM MONEY RECEIVED CASES: AMC117909/\$100.00	2018 POL AND WAIVER/10	- n/a -	100.00
TOTAL:					\$100.00

PAYMENT INFORMATION			
1	AMOUNT:	100.00	POSTMARKED: N/A
	TYPE:	CHECK	RECEIVED: 08/15/2018
	CHECK NO:	353995	
	NAME:	DOBBINS, CRAIG 603 W KINGSLEY ST SPRINGFIELD MO 65807-4705 US	

REMARKS

This receipt was generated by the automated BLM Collections and Billing System and is a paper representation of a portion of the official electronic record contained therein.

When Recorded Return Document to:

Bethany R. Wilson
P.O. Box 1770
Dolan Springs, AZ 86441

Check here is this is a change of address.

Telephone: _____

E-mail address: _____

FEE# 2018040414

OFFICIAL RECORDS
OF MOHAVE COUNTY
KRISTI BLAIR,
COUNTY RECORDER



08/14/2018 03:28 PM Fee: \$15.00

PAGE: 1 of 2

AMC 117907
117939

AFFIDAVIT OF PERFORMANCE OF ANNUAL WORK

1. State of Arizona, County of Mohave ss:

2. I (Name) Bethany R. Wilson

3. Reside at (Address) P.O. Box 1770

City Dolan Springs County Mohave

State AZ Zip 86441 being duly sworn, depose and say that I am a citizen of the United States, more than eighteen years of age, and that all of the facts set forth in this affidavit, subject to the provisions and penalties of 18 U.S.C. 1001 pertaining to the filing of false, fictitious, or fraudulent statements with the United States, are true and correct according to the best of my knowledge, information and belief.

4. Owner's name and address (If not shown in Items 1-3 above). _____

5. That I am personally acquainted with the mining claim(s). The work and improvements were made by and at the expense of the owner(s) of said claim(s). Said contiguous group of claims, listed on this document, are situated in the


Weaver (optional) Mining District; Mohave County, Arizona.

RECEIVED
BLM STATE OFFICE
PHOENIX, ARIZONA
2018 AUG 15 P 3:09

BLM
Date
Stamp

Line No.	AMC NUMBER	CLAIM/SITE NAME	COUNTY RECORDER DATA (If available)	TWP	RNG	SEC
1	117919	Gold Bell #13	Dkt/Pg: 674/26&27	25&26N	20&21W	6&31
2	117920	Gold Bell #14	Dkt/Pg: 674/28&29	25&26N	20&21W	6&31
3	117921	Gold Bell #15	Dkt/Pg: 674/30&31	25&26N	20&21W	6&31
4	117922	Gold Bell #16	Dkt/Pg: 674/32&33	25&26N	20&21W	6&31
5	117936	Gold Bell #30	Dkt/Pg: 674/60&61	25&26N	20&21W	6&31
6	117937	Gold Bell #31	Dkt/Pg: 674/62&63	25&26N	20&21W	6&31

ENTERED
AUG 24 2018
BY: mr



7	117938	Gold Bell #32	Dkt/Pg:674/64&65	TWP 25&26N	RNG 20&21W	SEC 6&31
8	117939	Tinker Bell #1	Dkt/Pg:673/815&816	26N	20W	31
9	117940	Tinker Bell #2	Dkt/Pg:673/817&818	26N	20W	31
10	117941	Tinker Bell #3	Dkt/Pg:673/819&820	26N	20W	31

6. That between the dates starting at 12 o'clock noon on September 1, 2017 and ending at 12 o'clock noon on September 1, 2018 at least \$ 1,000.00 dollars worth of work and improvements were done and performed upon said claim(s) or upon one or more of a contiguous group of claims for the benefit of all, wholly or partly outside of a contiguous group of claims for the benefit of all, not including the location work.

7. That the following persons were employed to perform the work and improvements described herein: Craig Dobbins, Lee Wilson, Mertens Heavy Equip. Repair LLC. (graded and repaired roads), Bethany Wilson, Dennis Pence, and others.

8. That the work and improvements performed were: Graded & repaired existing roads to claims. Removed ore from claims for processing & analytical research using pick, shovel, buckets, barrels, backhoe, truck & trailer. Areas where ore was removed, was reclaimed by hand.

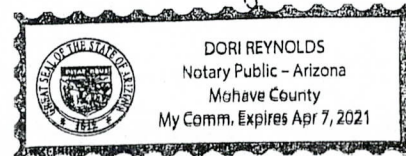
9. Dated: 7-17-18 Signature: Bethany R. Wilson

SUBSCRIBED AND SWORN TO before me, a Notary Public, this 17th day of July 2018

By: Bethany A. Wilson

Notary Public Dori Reynolds

My Commission Expires April 7, 2021



Bureau of Land Management
Arizona State Office
www.blm.gov/az

No. of Claims: 10 x \$10 = 100.00
 Check No.: 353994 Init. PETZ
 Receipt No.: 4236277
 For BLM Use Only

United States Department of the Interior
Bureau of Land Management
 DIV OF LANDS, MINRLS & ENERGY
 ONE N CENTRAL AVE
 PHOENIX, AZ 85004 -4427
 Phone: 602-417-9200

Receipt

No: 4236277

Transaction #: 4351649	
Date of Transaction: 08/15/2018	
CUSTOMER:	
BETHANY WILSON PO BOX 1770 DOLAN SPRINGS, AZ 86441-1770 US	

LINE #	QTY	DESCRIPTION	REMARKS	UNIT PRICE	TOTAL
1	1.00	LOCATABLE MINERALS / MINING CLAIMS-NOT NEW-UNADJUD, ONE AUTH NO. ONLY / MINING CLAIM MONEY RECEIVED CASES: AMC117919/\$100.00	2018 POL/WAIVER/10	- n/a -	100.00
TOTAL:					\$100.00

PAYMENT INFORMATION			
1	AMOUNT:	100.00	POSTMARKED: N/A
	TYPE:	CHECK	RECEIVED: 08/15/2018
	CHECK NO:	353994	
	NAME:	WILSON, BETHANY PO BOX 1770 DOLAN SPRINGS AZ 86441-1770 US	

REMARKS

This receipt was generated by the automated BLM Collections and Billing System and is a paper representation of a portion of the official electronic record contained therein.

When Recorded Return Document to:

DONALD STEWART

1837 W. CAMINO LN

SPRINGFIELD, MO 65810

Check here is this is a change of address.

Telephone: _____

E-mail address: _____

FEE# 2018040410

OFFICIAL RECORDS
OF MOHAVE COUNTY
KRISTI BLAIR,
COUNTY RECORDER



08/14/2018 03:28 PM Fee: \$15.00

PAGE: 1 of 2

AMC 116255
AMC 117907
AMC 117939

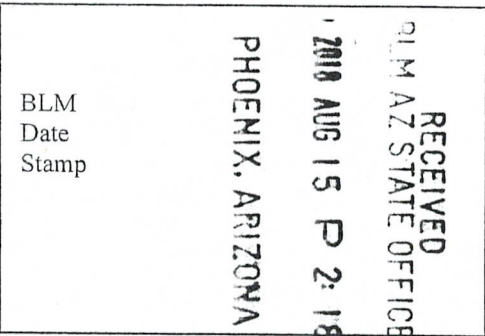
AFFIDAVIT OF PERFORMANCE OF ANNUAL WORK

1. State of Arizona, County of MOHAVE ss:

2. I (Name) ANNA STEWART

3. Reside at (Address) 1325 W. SUNSHINE, BOX #505

City SPRINGFIELD County GREENE



State MO Zip 65807 being duly sworn, depose and say that I am a citizen of the United States, more than eighteen years of age, and that all of the facts set forth in this affidavit, subject to the provisions and penalties of 18 U.S.C. 1001 pertaining to the filing of false, fictitious, or fraudulent statements with the United States, are true and correct according to the best of my knowledge, information and belief.

4. Owner's name and address (If not shown in Items 1-3 above). _____

5. That I am personally acquainted with the mining claim(s). The work and improvements were made by and at the expense of the owner(s) of said claim(s). Said contiguous group of claims, listed on this document, are situated in the

WEAVER (optional) Mining District; MOHAVE County, Arizona.

Line No.	AMC NUMBER	CLAIM/SITE NAME	COUNTY RECORDER DATA (If available)	TWP	RNG	SEC
1	117907	GOLD BELL #1	DKT / PG: 674 / 2 & 3	26N	20W	26 & 35
2	117908	GOLD BELL #2	DKT / PG: 674 / 4 & 5	26N	20W	26 & 35
3	117923	GOLD BELL #17	DKT / PG: 674 / 34 & 35	26N	20W	26 & 35
4	117924	GOLD BELL #18	DKT / PG: 674 / 36 & 37	26N	20W	26 & 35
5	117955	SILVER BELL #9	DKT / PG: 673 / 979 & 980	26N	21W	25 & 26
6	117956	SILVER BELL #10	DKT / PG: 673 / 981 & 982	26N	21W	25 & 26

Form: MCF108
Revised July 2014
Page 1 of 2

ENTERED
AUG 23 2018
BY: *[Signature]*


RECEIVED
 BLM ARIZONA STATE OFFICE
 PHOENIX, ARIZONA
 2018 AUG 15 P 2:18
 BLM
 Date
 Stamp

				TWP	RNG	SEC
7	117957	SILVER BELL #11	DKT / PG: 673 / 983 & 984	26N	21W	25 & 26
8	117958	SILVER BELL #12	DKT / PG: 673 / 985 & 986	26N	21W	25 & 26
9	116255	TIGER BELL #1	DKT / PG: 672 / 993 & 994	26N	21W	25
10	116262	TIGER BELL #8	DKT / PG: 673 / 7 & 8	26N	21W	25


6. That between the dates starting at 12 o'clock noon on September 1, 20 17 and ending at 12 o'clock noon on September 1, 20 18 at least \$ 1,000.00 dollars worth of work and improvements were done and performed upon said claim(s) or upon one or more of a contiguous group of claims for the benefit of all, wholly or partly outside of a contiguous group of claims for the benefit of all, not including the location work.

7. That the following persons were employed to perform the work and improvements described herein: Craig Dobbins, Lee Wilson, Mertins Heavy Equipment Repair, LLC (graded & repaired roads), Bethany Wilson, Dennis Pence and others.

8. That the work and improvements performed were: Graded and repaired existing roads to claims. Removed ore from claims for processing and analytical research using pick, shovel, buckets, barrels, backhoe, truck and trailer. Areas where ore was removed, was reclaimed by hand.

9. Dated: 8-10-18 Signature: X 

SUBSCRIBED AND SWORN TO before me, a Notary Public, this 10 day of AUGUST 20 18

By: 

Notary Public SHERRIE L. FREYER

My Commission Expires JUNE 11, 2019

SHERRIE L. FREYER
 Notary Public - Notary Seal
 State of Missouri, Greene County
 Commission # 15520368
 My Commission Expires Jun 11, 2019

Bureau of Land Management
 Arizona State Office
www.blm.gov/az

No. of Claims: 10 x \$10 = 100
 Check No.: 353988 Init. PER
 Receipt No.: 4236226
 For BLM Use Only

United States Department of the Interior

Bureau of Land Management

DIV OF LANDS, MINRLS & ENERGY

ONE N CENTRAL AVE

PHOENIX, AZ 85004 -4427

Phone: 602-417-9200

Receipt

No:

4236226

Transaction #: 4351598

Date of Transaction: 08/15/2018

CUSTOMER:

ANNA STEWART
1325 W SUNSHINE ST
BOX 505
SPRINGFIELD,MO 65807-2344 US

LINE #	QTY	DESCRIPTION	REMARKS	UNIT PRICE	TOTAL
1	1.00	LOCATABLE MINERALS / MINING CLAIMS-NOT NEW-UNADJUD,ONE AUTH NO. ONLY / MINING CLAIM MONEY RECEIVED CASES: AMC117907/\$100.00	2018 POL AND WAIVER/10	- n/a -	100.00
TOTAL:					\$100.00

PAYMENT INFORMATION

1	AMOUNT:	100.00	POSTMARKED:	N/A
	TYPE:	CHECK	RECEIVED:	08/15/2018
	CHECK NO:	353988		
	NAME:	STEWART, ANNA 1325 W SUNSHINE ST BOX 505 SPRINGFIELD MO 65807-2344 US		

REMARKS

This receipt was generated by the automated BLM Collections and Billing System and is a paper representation of a portion of the official electronic record contained therein.

UNITED STATES
DEPARTMENT OF THE INTERIOR
BUREAU OF LAND MANAGEMENT
MAINTENANCE FEE WAIVER CERTIFICATION

(244) *PBL*

117907
117939
FORM APPROVED
OMB NO. 1004-0114
Expires: January 31, 2020
116255

SEE INSTRUCTIONS ON PAGE 2

- This small miner waiver is filed for the assessment year beginning on September 1, 2018 and ending on September 1, 2019.
- The undersigned and all related parties owned ten or fewer mining claims, mill, or tunnel sites located and maintained on Federal lands in the United States of America on September 1, 2018.
- The undersigned have performed the assessment work required by law for each mining claim listed prior to filing this waiver and understand that by filing this form, the undersigned must file an affidavit of assessment work with the Bureau of Land Management (BLM) by the December 30th following the filing of this waiver.
- The undersigned understand that if the assessment work obligation has not yet come due under 30 U.S.C. 28 (for those claims in their first assessment year only), a notice of intent to hold reciting this condition must be recorded by the December 30th following the filing of this waiver.
- The undersigned understand that mill and tunnel sites may also be listed on this waiver and be waived from payment of the maintenance fee, and that a notice of intent to hold for these sites is required to be filed with the BLM by the December 30th following the filing of this waiver.
- The undersigned understand and acknowledge that pursuant to 43 U.S.C. 1212 and 18 U.S.C. 1001, the filing or recording of a false, fictitious, or fraudulent document with the BLM may result in a fine of up to \$250,000, a prison term not to exceed five years, or both.
- The mining claims, mill or tunnel sites for which this waiver from payment of the maintenance fees is requested are:

CLAIM OR SITE NAME	BLM RECORDATION SERIAL NUMBER
1. Gold Bell #1	117907 (913)
2. Gold Bell #2	117908
3. Gold Bell #17	117923
4. Gold Bell #18	117924
5. Silver Bell #9	117955
6. Silver Bell #10	117956
7. Silver Bell #11	117957
8. Silver Bell #12	117958
9. Tiger Bell #1	116255
10. Tiger Bell #8	116262

The owner(s) (claimants) of the above mining claims and sites are:

loct Anna Stewart

(Owner's Name - Please Print)
1325 W. Sunshine, Box #505

(Owner's Mailing Address)

X _____
(Owner's Signature)
Springfield MO 65807

(City) (State) (Zip Code)

(Owner's Name - Please Print)

(Owner's Mailing Address)

(Owner's Signature)

(City) (State) (Zip Code)

(Owner's Name - Please Print)

(Owner's Mailing Address)

(Owner's Signature)

(City) (State) (Zip Code)

(Owner's Name - Please Print)

(Owner's Mailing Address)

(Owner's Signature)

(City) (State) (Zip Code)

RECEIVED
BLM AZ STATE OFFICE
2018 AUG 15 P 2:18
PHOENIX, ARIZONA

AC 483
ENTERED SEP 12 2018
13

mw/ab

(Owner's Name - Please Print)	(Owner's Signature)
(Owner's Mailing Address)	(City) (State) (Zip Code)
(Owner's Name - Please Print)	(Owner's Signature)
(Owner's Mailing Address)	(City) (State) (Zip Code)
(Owner's Name - Please Print)	(Owner's Signature)
(Owner's Mailing Address)	(City) (State) (Zip Code)
(Owner's Name - Please Print)	(Owner's Signature)
(Owner's Mailing Address)	(City) (State) (Zip Code)

18 U.S.C. 1001 and 43 U.S.C. 1212 make it a crime for any person knowingly and willfully to make to any department or agency of the United States any false, fictitious or fraudulent statements or representations as to any matter within its jurisdiction.

INSTRUCTIONS

1. This certification is made under the provisions of 43 U.S.C. § 1744 and 30 U.S.C. §28-28k and the regulations thereunder (43 CFR Part 3830).
2. The claimant(s) must fill in the dates in paragraph 1 for the beginning and ending of the assessment year for which this waiver is sought.
3. The claimant(s) must fill in the date in paragraph 2 for the beginning of the assessment year for which this waiver is sought.
4. All claim and site names and BLM serial numbers must be listed for the mining claims, mill sites, and tunnel sites for which the waiver is sought.
5. All owners of the mining claims, mill sites, and tunnel sites and their addresses must be given.
6. This waiver form must be signed by all the claimants or their designated agent, in original form. If an agent is designated, a notarized designation of agent, signed by all of the claimants with proper address given, must be submitted with this waiver.
7. This form must be filed no later than September 1st for the upcoming assessment year in the BLM State Office where the mining claims or sites are recorded, or the waiver cannot be granted by the BLM. (Example: To obtain a waiver for the assessment year 2012, which begins on September 1, 2011, you must qualify for and file for a waiver no later than September 1, 2011, in the proper BLM State Office.)
8. For all mining claims which require assessment work, you must record an affidavit of labor on or before the December 30th immediately following the filing of this waiver. For all other mining claims or sites waived, you must record a notice of intent to hold on or before the December 30th immediately following the filing of this waiver.
9. Mill and tunnel sites may also be listed on this waiver and be waived from payment of the maintenance fee. A notice of intent to hold for these sites is required to be filed by the December 30th following the filing of this waiver.

RECEIVED
SEP 12 5 51 PM '11

ENTERED SEP 15 2011

FOR OFFICIAL USE ONLY

UNITED STATES
DEPARTMENT OF THE INTERIOR
BUREAU OF LAND MANAGEMENT

MAINTENANCE FEE WAIVER CERTIFICATION

SEE INSTRUCTIONS ON PAGE 2

FORM APPROVED
OMB NO. 1004-0114
Expires: January 31, 2020

231

117907
47939

- This small miner waiver is filed for the assessment year beginning on September 1, ~~2018~~ and ending on September 1, ~~2019~~.
- The undersigned and all related parties owned ten or fewer mining claims, mill, or tunnel sites located and maintained on Federal lands in the United States of America on September 1, ~~2018~~.
- The undersigned have performed the assessment work required by law for each mining claim listed prior to filing this waiver and understand that by filing this form, the undersigned must file an affidavit of assessment work with the Bureau of Land Management (BLM) by the December 30th following the filing of this waiver.
- The undersigned understand that if the assessment work obligation has not yet come due under 30 U.S.C. 28 (for those claims in their first assessment year only), a notice of intent to hold reciting this condition must be recorded by the December 30th following the filing of this waiver.
- The undersigned understand that mill and tunnel sites may also be listed on this waiver and be waived from payment of the maintenance fee, and that a notice of intent to hold for these sites is required to be filed with the BLM by the December 30th following the filing of this waiver.
- The undersigned understand and acknowledge that pursuant to 43 U.S.C. 1212 and 18 U.S.C. 1001, the filing or recording of a false, fictitious, or fraudulent document with the BLM may result in a fine of up to \$250,000, a prison term not to exceed five years, or both.
- The mining claims, mill or tunnel sites for which this waiver from payment of the maintenance fees is requested are:

CLAIM OR SITE NAME	BLM RECORDATION SERIAL NUMBER
1. Gold Bell #13	117919 (913)
2. Gold Bell #14	117920
3. Gold Bell #15	117921
4. Gold Bell #16	117922
5. Gold Bell #30	117936
6. Gold Bell #31	117937
7. Gold Bell #32	117938
8. Tinker Bell #1	117939
9. Tinker Bell #2	117940
10. Tinker Bell #3	117941

The owner(s) (claimants) of the above mining claims and sites are:

1004

 (Owner's Name - Please Print)
 P.O. Box 1770

 (Owner's Mailing Address)

Bethany R. Wilson

 (Owner's Signature)
 Dolan Springs AZ 86441

 (City) (State) (Zip Code)

 (Owner's Name - Please Print)

 (Owner's Mailing Address)

 (Owner's Signature)

 (City) (State) (Zip Code)

 (Owner's Name - Please Print)

 (Owner's Mailing Address)

 (Owner's Signature)

 (City) (State) (Zip Code)

 (Owner's Name - Please Print)

 (Owner's Mailing Address)

 (Owner's Signature)

 (City) (State) (Zip Code)

(Continued on page 2)

RECEIVED
 BLM AZ STATE OFFICE
 PHOENIX, ARIZONA
 2018 AUG 15 P 3:08

AC 483
 ENTERED SEP 12 2018
 PB

NW
PB

(Owner's Name - Please Print)	(Owner's Signature)
(Owner's Mailing Address)	(City) (State) (Zip Code)
(Owner's Name - Please Print)	(Owner's Signature)
(Owner's Mailing Address)	(City) (State) (Zip Code)
(Owner's Name - Please Print)	(Owner's Signature)
(Owner's Mailing Address)	(City) (State) (Zip Code)
(Owner's Name - Please Print)	(Owner's Signature)
(Owner's Mailing Address)	(City) (State) (Zip Code)

18 U.S.C. 1001 and 43 U.S.C. 1212 make it a crime for any person knowingly and willfully to make to any department or agency of the United States any false, fictitious or fraudulent statements or representations as to any matter within its jurisdiction.

INSTRUCTIONS

1. This certification is made under the provisions of 43 U.S.C. § 1744 and 30 U.S.C. §28-28k and the regulations thereunder (43 CFR Part 3830).
2. The claimant(s) must fill in the dates in paragraph 1 for the beginning and ending of the assessment year for which this waiver is sought.
3. The claimant(s) must fill in the date in paragraph 2 for the beginning of the assessment year for which this waiver is sought.
4. All claim and site names and BLM serial numbers must be listed for the mining claims, mill sites, and tunnel sites for which the waiver is sought.
5. All owners of the mining claims, mill sites, and tunnel sites and their addresses must be given.
6. This waiver form must be signed by all the claimants or their designated agent, in original form. If an agent is designated, a notarized designation of agent, signed by all of the claimants with proper address given, must be submitted with this waiver.
7. This form must be filed no later than September 1st for the upcoming assessment year in the BLM State Office where the mining claims or sites are recorded, or the waiver cannot be granted by the BLM. (Example: To obtain a waiver for the assessment year 2012, which begins on September 1, 2011, you must qualify for and file for a waiver no later than September 1, 2011, in the proper BLM State Office.)
8. For all mining claims which require assessment work, you must record an affidavit of labor on or before the December 30th immediately following the filing of this waiver. For all other mining claims or sites waived, you must record a notice of intent to hold on or before the December 30th immediately following the filing of this waiver.
9. Mill and tunnel sites may also be listed on this waiver and be waived from payment of the maintenance fee. A notice of intent to hold for these sites is required to be filed by the December 30th following the filing of this waiver.

FOR OFFICIAL USE ONLY

NOTICES

The Privacy Act and 43 CFR 2.223(d) require that you be furnished the following information in connection with the information requested by this form.

AUTHORITY: 30 U.S.C. 28f and 43 CFR part 3835 permit collection of the information requested by this form.

PRINCIPAL PURPOSE: The BLM will use the information you provide to verify that the owner(s) (claimants(s)) of a mining claim has/have complied with 30 U.S.C. 28f and 43 CFR part 3835 and is/are entitled to perform assessment work in lieu of paying the maintenance fee for the mining claims listed on this form.

ROUTINE USES: The BLM will only disclose this information in accordance with the provisions at 43 CFR 2.231(b) and (c).

EFFECT OF NOT PROVIDING INFORMATION: Disclosure of the requested information is required by 30 U.S.C. 28f and 43 CFR part 3835 for those claimants qualified to request the small miner waiver allowed. Failure to submit all the requested information or to complete this form will delay the BLM's processing of the form and may preclude the BLM's acceptance of the maintenance fee waiver request, which may result in forfeiture of the mining claim or site by the claimant.

The Paperwork Reduction Act requires us to inform you that:

The BLM collects this information to determine whether or not you are qualified for waiver of maintenance fees.

Submission of the requested information is necessary to obtain or retain a benefit.

You do not have to respond to this or any other Federal agency-sponsored information collection unless it displays a currently valid OMB control number.

BURDEN HOURS STATEMENT: Public reporting burden for this form is estimated to average 20 minutes per response, including the time for reviewing instructions, gathering and maintaining data, and completing and reviewing the form. You may submit comments regarding the burden estimate or any other aspect of this form to: U.S. Department of the Interior, Bureau of Land Management (1004-0114), Bureau Information Collection Clearance Officer (WO-630), Mail Stop 401 LS, 1849 C St., N.W., Washington, D.C. 20240.

RECEIVED
BLM AZ STATE OFFICE
2018 AUG 15 P 3:08
PHOENIX, ARIZONA

UNITED STATES
DEPARTMENT OF THE INTERIOR
BUREAU OF LAND MANAGEMENT
MAINTENANCE FEE WAIVER CERTIFICATION

230

117907
117939
116255

FORM APPROVED
OMB NO. 1004-0114
Expires: January 31, 2020

SEE INSTRUCTIONS ON PAGE 2

- This small miner waiver is filed for the assessment year beginning on September 1, 2018 and ending on September 1, 2019.
- The undersigned and all related parties owned ten or fewer mining claims, mill, or tunnel sites located and maintained on Federal lands in the United States of America on September 1, 2018.
- The undersigned have performed the assessment work required by law for each mining claim listed prior to filing this waiver and understand that by filing this form, the undersigned must file an affidavit of assessment work with the Bureau of Land Management (BLM) by the December 30th following the filing of this waiver.
- The undersigned understand that if the assessment work obligation has not yet come due under 30 U.S.C. 28 (for those claims in their first assessment year only), a notice of intent to hold reciting this condition must be recorded by the December 30th following the filing of this waiver.
- The undersigned understand that mill and tunnel sites may also be listed on this waiver and be waived from payment of the maintenance fee, and that a notice of intent to hold for these sites is required to be filed with the BLM by the December 30th following the filing of this waiver.
- The undersigned understand and acknowledge that pursuant to 43 U.S.C. 1212 and 18 U.S.C. 1001, the filing or recording of a false, fictitious, or fraudulent document with the BLM may result in a fine of up to \$250,000, a prison term not to exceed five years, or both.
- The mining claims, mill or tunnel sites for which this waiver from payment of the maintenance fees is requested are:

CLAIM OR SITE NAME	BLM RECORDATION SERIAL NUMBER
1. Gold Bell #3	117909 (913)
2. Gold Bell #4	117910
3. Gold Bell #19	117925
4. Gold Bell #20	117926
5. Gold Bell #21	117927
6. Silver Bell #13	117959
7. Silver Bell #14	117960
8. Silver Bell #15	117961
9. Silver Bell #16	117962
10. Tiger Bell #4	116258


The owner(s) (claimants) of the above mining claims and sites are:

1044 Craig Dobbins

(Owner's Name - Please Print)

603 W. Kingsley

(Owner's Mailing Address)

X 

(Owner's Signature)

Springfield MO 65807

(City) (State) (Zip Code)

(Owner's Name - Please Print)

(Owner's Mailing Address)

(Owner's Signature)

(City) (State) (Zip Code)

(Owner's Name - Please Print)

(Owner's Mailing Address)

(Owner's Signature)

(City) (State) (Zip Code)

(Owner's Name - Please Print)

(Owner's Mailing Address)

AC 483
ENTERED SEP 12 2018

(Owner's Signature)

(City) (State) (Zip Code)

(Continued on page 2)

RECEIVED
BLM AZ STATE OFFICE
2018 AUG 15 P 3:01
PHOENIX, ARIZONA

NW
PB

(Owner's Name - Please Print)	(Owner's Signature)		
(Owner's Mailing Address)	(City)	(State)	(Zip Code)
(Owner's Name - Please Print)	(Owner's Signature)		
(Owner's Mailing Address)	(City)	(State)	(Zip Code)
(Owner's Name - Please Print)	(Owner's Signature)		
(Owner's Mailing Address)	(City)	(State)	(Zip Code)
(Owner's Name - Please Print)	(Owner's Signature)		
(Owner's Mailing Address)	(City)	(State)	(Zip Code)

18 U.S.C. 1001 and 43 U.S.C. 1212 make it a crime for any person knowingly and willfully to make to any department or agency of the United States any false, fictitious or fraudulent statements or representations as to any matter within its jurisdiction.

INSTRUCTIONS

1. This certification is made under the provisions of 43 U.S.C. § 1744 and 30 U.S.C. §28-28k and the regulations thereunder (43 CFR Part 3830).
2. The claimant(s) must fill in the dates in paragraph 1 for the beginning and ending of the assessment year for which this waiver is sought.
3. The claimant(s) must fill in the date in paragraph 2 for the beginning of the assessment year for which this waiver is sought.
4. All claim and site names and BLM serial numbers must be listed for the mining claims, mill sites, and tunnel sites for which the waiver is sought.
5. All owners of the mining claims, mill sites, and tunnel sites and their addresses must be given.
6. This waiver form must be signed by all the claimants or their designated agent, in original form. If an agent is designated, a notarized designation of agent, signed by all of the claimants with proper address given, must be submitted with this waiver.
7. This form must be filed no later than September 1st for the upcoming assessment year in the BLM State Office where the mining claims or sites are recorded, or the waiver cannot be granted by the BLM. (Example: To obtain a waiver for the assessment year 2012, which begins on September 1, 2011, you must qualify for and file for a waiver no later than September 1, 2011, in the proper BLM State Office.)
8. For all mining claims which require assessment work, you must record an affidavit of labor on or before the December 30th immediately following the filing of this waiver. For all other mining claims or sites waived, you must record a notice of intent to hold on or before the December 30th immediately following the filing of this waiver.
9. Mill and tunnel sites may also be listed on this waiver and be waived from payment of the maintenance fee. A notice of intent to hold for these sites is required to be filed by the December 30th following the filing of this waiver.

FOR OFFICIAL USE ONLY

When Recorded Return Document to:
 DONALD STEWART
 1837 W. CAMINO LN
 SPRINGFIELD, MO 65810

AMC 117907
 117939
 116255

FEE# 2017040246

OFFICIAL RECORDS
 OF MOHAVE COUNTY
 KRISTI BLAIR,
 COUNTY RECORDER



08/23/2017 08:51 AM Fee: \$15.00

PAGE: 1 of 2

Check here is this is a change of address.

Telephone: _____

E-mail address: _____

AFFIDAVIT OF PERFORMANCE OF ANNUAL WORK

1. State of Arizona, County of MOHAVE ss:

2. I (Name) ANNA STEWART

3. Reside at (Address) 1325 W. SUNSHINE, BOX #505

City SPRINGFIELD County GREENE

RECEIVED
 PHOENIX STATE OFFICE
 2017 AUG 23 P 2:21
 PHOENIX, ARIZONA
 BLM
 Date
 Stamp

State MO Zip 65807 being duly sworn, depose and say that I am a citizen of the United States, more than eighteen years of age, and that all of the facts set forth in this affidavit, subject to the provisions and penalties of 18 U.S.C. 1001 pertaining to the filing of false, fictitious, or fraudulent statements with the United States, are true and correct according to the best of my knowledge, information and belief.

4. Owner's name and address (If not shown in Items 1-3 above). _____

5. That I am personally acquainted with the mining claim(s). The work and improvements were made by and at the expense of the owner(s) of said claim(s). Said contiguous group of claims, listed on this document, are situated in the

WEAVER (optional) Mining District; MOHAVE County, Arizona.

Line No.	AMC NUMBER	CLAIM/SITE NAME	COUNTY RECORDER DATA (If available)	TWP	RNG	SEC
1	117907	GOLD BELL #1	DKT / PG: 674 / 2 & 3	26N	20W	26 & 35
2	117908	GOLD BELL #2	DKT / PG: 674 / 4 & 5	26N	20W	26 & 35
3	117923	GOLD BELL #17	DKT / PG: 674 / 34 & 35	26N	20W	26 & 35
4	117924	GOLD BELL #18	DKT / PG: 674 / 36 & 37	26N	20W	26 & 35
5	117955	SILVER BELL #9	DKT / PG: 673 / 979 & 980	26N	21W	25 & 26
6	117956	SILVER BELL #10	DKT / PG: 673 / 981 & 982	26N	21W	25 & 26

ENTERED
 AUG 25 2017
 BY: _____


RECEIVED
 PHOENIX, ARIZONA
 2017 AUG 23 P 2:21
 BLM
 Date
 Stamp

			TWP	RNG	SEC
7	117957	SILVER BELL #11	DKT / PG: 673 / 983 & 984 26N	21W	25 & 26
8	117958	SILVER BELL #12	DKT / PG: 673 / 985 & 986 26N	21W	25 & 26
9	116255	TIGER BELL #1	DKT / PG: 672 / 993 & 994 26N	21W	25
10	116262	TIGER BELL #8	DKT / PG: 673 / 7 & 8 26N	21W	25

6. That between the dates starting at 12 o'clock noon on September 1, 20 16 and ending at 12 o'clock noon on September 1, 20 17 at least \$ 1,000.00 dollars worth of work and improvements were done and performed upon said claim(s) or upon one or more of a contiguous group of claims for the benefit of all, wholly or partly outside of a contiguous group of claims for the benefit of all, not including the location work.

7. That the following persons were employed to perform the work and improvements described herein: Kent Dobbins, Alan Zinnert, Dennis Macklin, Don Stewart, Randy Wittle, Paul Wynkoop and others.

8. That the work and improvements performed were: Repaired & graded roads to claims. Removed ore from claims for processing & analytical research using pick & shovel, buckets & barrels, backhoe, truck and trailer

9. Dated: _____ Signature: 

SUBSCRIBED AND SWORN TO before me, a Notary Public, this 21 day of AUGUST 2017

By: Sherrie L. Freyer

Notary Public SHERRIE L. FREYER

My Commission Expires 06-11-19

SHERRIE L. FREYER
 Notary Public - Notary Seal
 State of Missouri, Greene County
 Commission # 15520368
 My Commission Expires Jun 11, 2019

Bureau of Land Management
 Arizona State Office
www.blm.gov/az

No. of Claims: 10 x \$10 = 100
 Check No.: 343311 Init. MLC
 Receipt No.: 395395
 For BLM Use Only

United States Department of the Interior
Bureau of Land Management
 DIV OF LANDS, MINRLS & ENERGY
 ONE N CENTRAL AVE
 PHOENIX, AZ 85004 -4427
 Phone: 602-417-9200

Receipt

No: 3953315

Transaction #: 4063052	
Date of Transaction: 08/23/2017	
CUSTOMER:	
ANNA STEWART 1325 W SUNSHINE ST BOX 505 SPRINGFIELD,MO 65807-2344 US	

LINE #	QTY	DESCRIPTION	REMARKS	UNIT PRICE	TOTAL
1	1.00	LOCATABLE MINERALS / MINING CLAIMS- NOT NEW-UNADJUD,ONE AUTH NO. ONLY / MINING CLAIM MONEY RECEIVED CASES: AMC117907/\$100.00	POL 2017/10 WAV	- n/a -	100.00
TOTAL:					\$100.00

PAYMENT INFORMATION			
1	AMOUNT:	100.00	POSTMARKED: N/A
	TYPE:	CHECK	RECEIVED: 08/23/2017
	CHECK NO:	343311	
	NAME:	STEWART, ANNA 1325 W SUNSHINE ST BOX 505 SPRINGFIELD MO 65807-2344 US	

REMARKS

This receipt was generated by the automated BLM Collections and Billing System and is a paper representation of a portion of the official electronic record contained therein.

When Recorded Return Document to:

Bethany R. Wilson

P.O. Box 1770

Dolan Springs, AZ 86441

Check here is this is a change of address.

Telephone: _____

E-mail address: _____

FEE# 2017040252

OFFICIAL RECORDS
OF MOHAVE COUNTY
KRISTI BLAIR,
COUNTY RECORDER



08/23/2017 08:51 AM Fee: \$15.00

PAGE: 1 of 2

AMC 117907
117939

AFFIDAVIT OF PERFORMANCE OF ANNUAL WORK

1. State of Arizona, County of Mohave ss:

2. I (Name) Bethany R. Wilson

3. Reside at (Address) P.O. Box 1770.

City Dolan Springs County Mohave

State AZ Zip 86441 being duly sworn, depose and say that I am a citizen of the United States, more than eighteen years of age, and that all of the facts set forth in this affidavit, subject to the provisions and penalties of 18 U.S.C. 1001 pertaining to the filing of false, fictitious, or fraudulent statements with the United States, are true and correct according to the best of my knowledge, information and belief.

4. Owner's name and address (If not shown in Items 1-3 above), _____

5. That I am personally acquainted with the mining claim(s). The work and improvements were made by and at the expense of the owner(s) of said claim(s). Said contiguous group of claims, listed on this document, are situated in the

Weaver (optional) Mining District; Mohave County, Arizona.

RECEIVED
BLM
Date
Stamp
2011 AUG 23 P 1:58
PHOENIX, ARIZONA

Line No.	AMC NUMBER	CLAIM/SITE NAME	COUNTY RECORDER DATA (If available)	TWP	RNG	SEC
1	117919	Gold Bell #13	Dkt/Pg: 674/26&27	25&26N	20&21W	6&31
2	117920	Gold Bell #14	Dkt/Pg: 674/28&29	25&26N	20&21W	6&31
3	117921	Gold Bell #15	Dkt/Pg: 674/30&31	25&26N	20&21W	6&31
4	117922	Gold Bell #16	Dkt/Pg: 674/32&33	25&26N	20&21W	6&31
5	117936	Gold Bell #30	Dkt/Pg: 674/60&61	25&26N	20&21W	6&31
6	117937	Gold Bell #31	Dkt/Pg: 674/62&63	25&26N	20&21W	6&31

ENTERED
AUG 24 2017
BY: *[Signature]*

Form: MCF108
Revised July 2014
Page 1 of 2

BLM
Date
Stamp

PHOENIX, ARIZONA

2017 AUG 23 P 1:59

RECEIVED
BLM AZ STATE OFFICE

				TWP	RNG	SEC
7	117938	Gold Bell #32	Dkt/Pg:674/64&65	25&26N	20&21W	6&31
8	117939	Tinker Bell #1	Dkt/Pg:673/815&816	26N	20W	31
9	117940	Tinker Bell #2	Dkt/Pg:673/817&818	26N	20W	31
10	117941	Tinker Bell #3	Dkt/Pg:673/819&820	26N	20W	31

6. That between the dates starting at 12 o'clock noon on September 1, 201⁶ and ending at 12 o'clock noon on September 1, 20¹⁷ at least \$ 1,000.00 dollars worth of work and improvements were done and performed upon said claim(s) or upon one or more of a contiguous group of claims for the benefit of all, wholly or partly outside of a contiguous group of claims for the benefit of all, not including the location work.

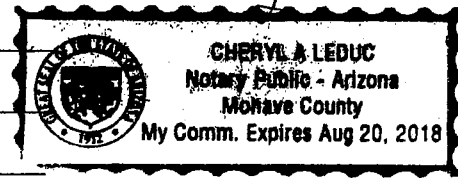
7. That the following persons were employed to perform the work and improvements described herein: Kent Dobbins, Alan Zinnert, Dennis Macklin, Don Stewart, Randy Wittle, Paul Wynkoop and others.

8. That the work and improvements performed were: Repaired & graded roads to claims. Removed ore from claims for processing & analytical research using pick & shovel, buckets & barrels, backhoe, truck and trailer.

9. Dated July 28, 2017 Signature: Bethany R. Wilson

SUBSCRIBED AND SWORN TO before me, a Notary Public, this 28th day of July 20 17

By: Bethany Rae Wilson
Notary Public Cheryl A Leduc
My Commission Expires 8-20-2018



No. of Claims: 10 x \$10 = 100
Check No.: 343318 Init. MLL
Receipt No.: 3953171
For BLM Use Only

Bureau of Land Management
Arizona State Office
www.blm.gov/az

United States Department of the Interior
Bureau of Land Management
 DIV OF LANDS, MINRLS & ENERGY
 ONE N CENTRAL AVE
 PHOENIX, AZ 85004 -4427
 Phone: 602-417-9200

Receipt

No: 3953177

Transaction #: 4062915	
Date of Transaction: 08/23/2017	
CUSTOMER:	
BETHANY WILSON PO BOX 1770 DOLAN SPRINGS, AZ 86441-1770 US	

LINE #	QTY	DESCRIPTION	REMARKS	UNIT PRICE	TOTAL
1	1.00	LOCATABLE MINERALS / MINING CLAIMS- NOT NEW-UNADJUD, ONE AUTH NO. ONLY / MINING CLAIM MONEY RECEIVED CASES: AMC117919/\$100.00	POL 2017/10 WAV	- n/a -	100.00
TOTAL:					\$100.00

PAYMENT INFORMATION			
1	AMOUNT:	100.00	POSTMARKED: N/A
	TYPE:	CHECK	RECEIVED: 08/23/2017
	CHECK NO:	343318	
	NAME:	WILSON, BETHANY PO BOX 1770 DOLAN SPRINGS AZ 86441-1770 US	

REMARKS

This receipt was generated by the automated BLM Collections and Billing System and is a paper representation of a portion of the official electronic record contained therein.

2

When Recorded Return Document to:

CRAIG DOBBINS

603 W. KINGSLEY

SPRINGFIELD, MO 65807

FEE# 2017040253

OFFICIAL RECORDS OF MOHAVE COUNTY KRISTI BLAIR, COUNTY RECORDER



08/23/2017 08:51 AM Fee: \$15.00

PAGE: 1 of 2

Amc 116255

117907

117939

Check here is this is a change of address.

Telephone:

E-mail address:


AFFIDAVIT OF PERFORMANCE OF ANNUAL WORK

1. State of Arizona, County of MOHAVE ss:

2. I (Name) CRAIG DOBBINS

3. Reside at (Address) 603 W. KINGSLEY

City SPRINGFIELD County GREENE



State MO Zip 65807 being duly sworn, depose and say that I am a citizen of the United States, more than eighteen years of age, and that all of the facts set forth in this affidavit, subject to the provisions and penalties of 18 U.S.C. 1001 pertaining to the filing of false, fictitious, or fraudulent statements with the United States, are true and correct according to the best of my knowledge, information and belief.

4. Owner's name and address (If not shown in Items 1-3 above).

5. That I am personally acquainted with the mining claim(s). The work and improvements were made by and at the expense of the owner(s) of said claim(s). Said contiguous group of claims, listed on this document, are situated in the

WEAVER (optional) Mining District; MOHAVE County, Arizona.

Table with 7 columns: Line No., AMC NUMBER, CLAIM/SITE NAME, COUNTY RECORDER DATA (If available), TWP, RNG, SEC. Rows 1-6 listing Gold Bell and Silver Bell claims.

Form: MCF108 Revised July 2014 Page 1 of 2

ENTERED AUG 24 2017 BY: [Signature]

RECEIVED
BLM AZ STATE OFFICE
2017 AUG 23 P 1:59
PHOENIX, ARIZONA

BLM
Date
Stamp

			TWP	RNG	SEC	
7	117960	SILVER BELL #14	DKT / PG: 673 / 989 & 990	26N	21W	25 & 26
8	117961	SILVER BELL #15	DKT / PG: 673 / 991 & 992	26N	21W	25 & 26
9	117962	SILVER BELL #16	DKT / PG: 673 / 993 & 994	26N	21W	25 & 26
10	116258	TIGER BELL #4	DKT / PG: 672 / 999 & 1000	26N	21W	25

6. That between the dates starting at 12 o'clock noon on September 1, 20 16 and ending at 12 o'clock noon on September 1, 20 17 at least \$ 1,000.00 dollars worth of work and improvements were done and performed upon said claim(s) or upon one or more of a contiguous group of claims for the benefit of all, wholly or partly outside of a contiguous group of claims for the benefit of all, not including the location work.

7. That the following persons were employed to perform the work and improvements described herein: Kent Dobbins, Alan Zinnert, Dennis Macklin, Don Stewart, Randy Wittle, Paul Wynkoop and others.

8. That the work and improvements performed were: Repaired & graded rods to claims. Removed ore from claims for processing & analytical research using pick & shovel, buckets & barrels, backhoe, truck and trailer.

9. Dated: 8-1-2017 Signature: [Signature]

SUBSCRIBED AND SWORN TO before me, a Notary Public, this 1st day of August 20 17

By: [Signature] Joel Craig Dobbins

Notary Public [Signature]

My Commission Expires 11-09-2020

JAKEB M NICHOL
Notary Public – Notary Seal
STATE OF MISSOURI
Greene County
My Commission Expires Nov. 9, 2020
Commission #16519407

Bureau of Land Management
Arizona State Office
www.blm.gov/az

No. of Claims: 10 x \$10 = 100
Check No.: 343319 init. [Signature]
Receipt No.: 3953161
For BLM Use Only

United States Department of the Interior
Bureau of Land Management
 DIV OF LANDS, MINRLS & ENERGY
 ONE N CENTRAL AVE
 PHOENIX, AZ 85004 -4427
 Phone: 602-417-9200

Receipt

No: 3953161

Transaction #: 4062898	
Date of Transaction: 08/23/2017	
CUSTOMER:	
CRAIG DOBBINS 603 W KINGSLEY ST SPRINGFIELD, MO 65807-4705 US	

LINE #	QTY	DESCRIPTION	REMARKS	UNIT PRICE	TOTAL
1	1.00	LOCATABLE MINERALS / MINING CLAIMS- NOT NEW-UNADJUD, ONE AUTH NO. ONLY / MINING CLAIM MONEY RECEIVED CASES: AMC117909/\$100.00	POL 2017/10 WAV	- n/a -	100.00
TOTAL:					\$100.00

PAYMENT INFORMATION			
1	AMOUNT:	100.00	POSTMARKED: N/A
	TYPE:	CHECK	RECEIVED: 08/23/2017
	CHECK NO:	343319	
	NAME:	DOBBINS, CRAIG 603 W KINGSLEY ST SPRINGFIELD MO 65807-4705 US	

REMARKS

This receipt was generated by the automated BLM Collections and Billing System and is a paper representation of a portion of the official electronic record contained therein.

UNITED STATES
DEPARTMENT OF THE INTERIOR
BUREAU OF LAND MANAGEMENT

MAINTENANCE FEE WAIVER CERTIFICATION

328
[Signature]

Amc 117907
117939

FORM APPROVED
OMB NO. 1004-0114
Expires: January 31, 2020

SEE INSTRUCTIONS ON PAGE 2

- This small miner waiver is filed for the assessment year beginning on September 1, 2017 and ending on September 1, 2018.
- The undersigned and all related parties owned ten or fewer mining claims, mill, or tunnel sites located and maintained on Federal lands in the United States of America on September 1, 2017.
- The undersigned have performed the assessment work required by law for each mining claim listed prior to filing this waiver and understand that by filing this form, the undersigned must file an affidavit of assessment work with the Bureau of Land Management (BLM) by the December 30th following the filing of this waiver.
- The undersigned understand that if the assessment work obligation has not yet come due under 30 U.S.C. 28 (for those claims in their first assessment year only), a notice of intent to hold reciting this condition must be recorded by the December 30th following the filing of this waiver.
- The undersigned understand that mill and tunnel sites may also be listed on this waiver and be waived from payment of the maintenance fee, and that a notice of intent to hold for these sites is required to be filed with the BLM by the December 30th following the filing of this waiver.
- The undersigned understand and acknowledge that pursuant to 43 U.S.C. 1212 and 18 U.S.C. 1001, the filing or recording of a false, fictitious, or fraudulent document with the BLM may result in a fine of up to \$250,000, a prison term not to exceed five years, or both.
- The mining claims, mill or tunnel sites for which this waiver from payment of the maintenance fees is requested are:

CLAIM OR SITE NAME	BLM RECORDATION SERIAL NUMBER
1. Gold Bell #13	✓ 117919
2. Gold Bell #14	117920
3. Gold Bell #15	117921
4. Gold Bell #16	117922
5. Gold Bell #30	117936
6. Gold Bell #31	117937
7. Gold Bell #32	117938
8. Tinker Bell #1	117939
9. Tinker Bell #2	117940
10. Tinker Bell #3	117941

The owner(s) (claimants) of the above mining claims and sites are:

Bethany R. Wilson
(Owner's Name - Please Print)

P.O. Box 1770
(Owner's Mailing Address)

Bethany R. Wilson
(Owner's Signature)

Dolan Springs AZ 86441
(City) (State) (Zip Code)

(Owner's Name - Please Print)

(Owner's Mailing Address)

(Owner's Signature)

(City) (State) (Zip Code)

(Owner's Name - Please Print)

(Owner's Mailing Address)

(Owner's Signature)

(City) (State) (Zip Code)

(Owner's Name - Please Print)

(Owner's Mailing Address)

(Owner's Signature)

(City) (State) (Zip Code)

(Continued on page 2)

483
ENTERED
SEP 11 2017
BY: *[Signature]*

2017 AUG 23 P 2:48
RECEIVED
BLM AREA OFFICE
PHOENIX, ARIZONA

[Handwritten initials]

(Owner's Name - Please Print)	(Owner's Signature)
(Owner's Mailing Address)	(City) (State) (Zip Code)
(Owner's Name - Please Print)	(Owner's Signature)
(Owner's Mailing Address)	(City) (State) (Zip Code)
(Owner's Name - Please Print)	(Owner's Signature)
(Owner's Mailing Address)	(City) (State) (Zip Code)
(Owner's Name - Please Print)	(Owner's Signature)
(Owner's Mailing Address)	(City) (State) (Zip Code)

18 U.S.C. 1001 and 43 U.S.C. 1212 make it a crime for any person knowingly and willfully to make to any department or agency of the United States any false, fictitious or fraudulent statements or representations as to any matter within its jurisdiction.

INSTRUCTIONS

1. This certification is made under the provisions of 43 U.S.C. § 1744 and 30 U.S.C. §28-28k and the regulations thereunder (43 CFR Part 3830).
2. The claimant(s) must fill in the dates in paragraph 1 for the beginning and ending of the assessment year for which this waiver is sought.
3. The claimant(s) must fill in the date in paragraph 2 for the beginning of the assessment year for which this waiver is sought.
4. All claim and site names and BLM serial numbers must be listed for the mining claims, mill sites, and tunnel sites for which the waiver is sought.
5. All owners of the mining claims, mill sites, and tunnel sites and their addresses must be given.
6. This waiver form must be signed by all the claimants or their designated agent, in original form. If an agent is designated, a notarized designation of agent, signed by all of the claimants with proper address given, must be submitted with this waiver.
7. This form must be filed no later than September 1st for the upcoming assessment year in the BLM State Office where the mining claims or sites are recorded, or the waiver cannot be granted by the BLM. (Example: To obtain a waiver for the assessment year 2012, which begins on September 1, 2011, you must qualify for and file for a waiver no later than September 1, 2011, in the proper BLM State Office.)
8. For all mining claims which require assessment work, you must record an affidavit of labor on or before the December 30th immediately following the filing of this waiver. For all other mining claims or sites waived, you must record a notice of intent to hold on or before the December 30th immediately following the filing of this waiver.
9. Mill and tunnel sites may also be listed on this waiver and be waived from payment of the maintenance fee. A notice of intent to hold for these sites is required to be filed by the December 30th following the filing of this waiver.

PHOENIX, ARIZONA
 2011 AUG 23 P 2:48
 RECEIVED BLM AZ STATE OFFICE

FOR OFFICIAL USE ONLY

UNITED STATES
DEPARTMENT OF THE INTERIOR
BUREAU OF LAND MANAGEMENT

336
JMC

AMC116255
117907
117939

MAINTENANCE FEE WAIVER CERTIFICATION

FORM APPROVED
OMB NO. 1004-0114
Expires: January 31, 2020


SEE INSTRUCTIONS ON PAGE 2

1. This small miner waiver is filed for the assessment year beginning on September 1, 2017 and ending on September 1, 2018.
2. The undersigned and all related parties owned ten or fewer mining claims, mill, or tunnel sites located and maintained on Federal lands in the United States of America on September 1, 2017.
3. The undersigned have performed the assessment work required by law for each mining claim listed prior to filing this waiver and understand that by filing this form, the undersigned must file an affidavit of assessment work with the Bureau of Land Management (BLM) by the December 30th following the filing of this waiver.
4. The undersigned understand that if the assessment work obligation has not yet come due under 30 U.S.C. 28 (for those claims in their first assessment year only), a notice of intent to hold reciting this condition must be recorded by the December 30th following the filing of this waiver.
5. The undersigned understand that mill and tunnel sites may also be listed on this waiver and be waived from payment of the maintenance fee, and that a notice of intent to hold for these sites is required to be filed with the BLM by the December 30th following the filing of this waiver.
6. The undersigned understand and acknowledge that pursuant to 43 U.S.C. 1212 and 18 U.S.C. 1001, the filing or recording of a false, fictitious, or fraudulent document with the BLM may result in a fine of up to \$250,000, a prison term not to exceed five years, or both.
7. The mining claims, mill or tunnel sites for which this waiver from payment of the maintenance fees is requested are:

CLAIM OR SITE NAME	BLM RECORDATION SERIAL NUMBER
1. Gold Bell #1	✓ 117907
2. Gold Bell #2	117908
3. Gold Bell #17	117923
4. Gold Bell #18	117924
5. Silver Bell #9	117955
6. Silver Bell #10	117956
7. Silver Bell #11	117957
8. Silver Bell #12	117958
9. Tiger Bell #1	116255
10. Tiger Bell #8	116262

The owner(s) (claimants) of the above mining claims and sites are:

Anna Stewart



(Owner's Name - Please Print)

(Owner's Signature)

1325 W. Sunshine, Box #505

Springfield

MO 65807

(Owner's Mailing Address)

(City)

(State)

(Zip Code)

(Owner's Name - Please Print)

(Owner's Signature)

(Owner's Mailing Address)

(City)

(State)

(Zip Code)

(Owner's Name - Please Print)

(Owner's Signature)

(Owner's Mailing Address)

(City)

(State)

(Zip Code)

(Owner's Name - Please Print)

(Owner's Signature)

(Owner's Mailing Address)

(City)

(State)

(Zip Code)

(Continued on page 2)

433
ENTERED
SEP 11 2017

BY: 

PHOENIX, ARIZONA
2017 AUG 23 P 2:00
RECEIVED
BLM STATE OFFICE

WWS

(Owner's Name - Please Print)	(Owner's Signature)		
(Owner's Mailing Address)	(City)	(State)	(Zip Code)
(Owner's Name - Please Print)	(Owner's Signature)		
(Owner's Mailing Address)	(City)	(State)	(Zip Code)
(Owner's Name - Please Print)	(Owner's Signature)		
(Owner's Mailing Address)	(City)	(State)	(Zip Code)
(Owner's Name - Please Print)	(Owner's Signature)		
(Owner's Mailing Address)	(City)	(State)	(Zip Code)

18 U.S.C. 1001 and 43 U.S.C. 1212 make it a crime for any person knowingly and willfully to make to any department or agency of the United States any false, fictitious or fraudulent statements or representations as to any matter within its jurisdiction.

INSTRUCTIONS

1. This certification is made under the provisions of 43 U.S.C. § 1744 and 30 U.S.C. §28-28k and the regulations thereunder (43 CFR Part 3830).
2. The claimant(s) must fill in the dates in paragraph 1 for the beginning and ending of the assessment year for which this waiver is sought.
3. The claimant(s) must fill in the date in paragraph 2 for the beginning of the assessment year for which this waiver is sought.
4. All claim and site names and BLM serial numbers must be listed for the mining claims, mill sites, and tunnel sites for which the waiver is sought.
5. All owners of the mining claims, mill sites, and tunnel sites and their addresses must be given.
6. This waiver form must be signed by all the claimants or their designated agent, in original form. If an agent is designated, a notarized designation of agent, signed by all of the claimants with proper address given, must be submitted with this waiver.
7. This form must be filed no later than September 1st for the upcoming assessment year in the BLM State Office where the mining claims or sites are recorded, or the waiver cannot be granted by the BLM. (Example: To obtain a waiver for the assessment year 2012, which begins on September 1, 2011, you must qualify for and file for a waiver no later than September 1, 2011, in the proper BLM State Office.)
8. For all mining claims which require assessment work, you must record an affidavit of labor on or before the December 30th immediately following the filing of this waiver. For all other mining claims or sites waived, you must record a notice of intent to hold on or before the December 30th immediately following the filing of this waiver.
9. Mill and tunnel sites may also be listed on this waiver and be waived from payment of the maintenance fee. A notice of intent to hold for these sites is required to be filed by the December 30th following the filing of this waiver.

PHOENIX, ARIZONA
 2011 AUG 23 P 2:00
 RECEIVED
 BLM STATE OFFICE

FOR OFFICIAL USE ONLY

UNITED STATES
DEPARTMENT OF THE INTERIOR
BUREAU OF LAND MANAGEMENT
MAINTENANCE FEE WAIVER CERTIFICATION

329
JMC

Amc 117909
117939
116255

FORM APPROVED
OMB NO. 1004-0114
Expires: January 31, 2020

SEE INSTRUCTIONS ON PAGE 2

1. This small miner waiver is filed for the assessment year beginning on September 1, 2017 and ending on September 1, 2018.
2. The undersigned and all related parties owned ten or fewer mining claims, mill, or tunnel sites located and maintained on Federal lands in the United States of America on September 1, 2017.
3. The undersigned have performed the assessment work required by law for each mining claim listed prior to filing this waiver and understand that by filing this form, the undersigned must file an affidavit of assessment work with the Bureau of Land Management (BLM) by the December 30th following the filing of this waiver.
4. The undersigned understand that if the assessment work obligation has not yet come due under 30 U.S.C. 28 (for those claims in their first assessment year only), a notice of intent to hold reciting this condition must be recorded by the December 30th following the filing of this waiver.
5. The undersigned understand that mill and tunnel sites may also be listed on this waiver and be waived from payment of the maintenance fee, and that a notice of intent to hold for these sites is required to be filed with the BLM by the December 30th following the filing of this waiver.
6. The undersigned understand and acknowledge that pursuant to 43 U.S.C. 1212 and 18 U.S.C. 1001, the filing or recording of a false, fictitious, or fraudulent document with the BLM may result in a fine of up to \$250,000, a prison term not to exceed five years, or both.
7. The mining claims, mill or tunnel sites for which this waiver from payment of the maintenance fees is requested are:

CLAIM OR SITE NAME	BLM RECORDATION SERIAL NUMBER
1. Gold Bell #3	✓ 117909
2. Gold Bell #4	117910
3. Gold Bell #19	117925
4. Gold Bell #20	117926
5. Gold Bell #21	117927
6. Silver Bell #13	117959
7. Silver Bell #14	117960
8. Silver Bell #15	117961
9. Silver Bell #16	117962
10. Tiger Bell #4	116258

The owner(s) (claimants) of the above mining claims and sites are:

Craig Dobbins <small>(Owner's Name - Please Print)</small>	<i>Craig Dobbins</i> <small>(Owner's Signature)</small>	Springfield <small>(City)</small>	MO <small>(State)</small>	65807 <small>(Zip Code)</small>
603 W. Kingsley <small>(Owner's Mailing Address)</small>				
<hr/> <small>(Owner's Name - Please Print)</small>	<hr/> <small>(Owner's Signature)</small>	<hr/> <small>(City)</small>	<hr/> <small>(State)</small>	<hr/> <small>(Zip Code)</small>
<hr/> <small>(Owner's Mailing Address)</small>				
<hr/> <small>(Owner's Name - Please Print)</small>	<hr/> <small>(Owner's Signature)</small>	<hr/> <small>(City)</small>	<hr/> <small>(State)</small>	<hr/> <small>(Zip Code)</small>
<hr/> <small>(Owner's Mailing Address)</small>				
<hr/> <small>(Owner's Name - Please Print)</small>	<hr/> <small>(Owner's Signature)</small>	<hr/> <small>(City)</small>	<hr/> <small>(State)</small>	<hr/> <small>(Zip Code)</small>
<hr/> <small>(Owner's Mailing Address)</small>				

RECEIVED
 PHOENIX ARIZONA
 2017 AUG 23 P 2:48
 BLM STATE OFFICE

483
 ENTERED
 SEP 11 2017
 BY: *[Signature]*

new

(Owner's Name - Please Print)	(Owner's Signature)		
(Owner's Mailing Address)	(City)	(State)	(Zip Code)
(Owner's Name - Please Print)	(Owner's Signature)		
(Owner's Mailing Address)	(City)	(State)	(Zip Code)
(Owner's Name - Please Print)	(Owner's Signature)		
(Owner's Mailing Address)	(City)	(State)	(Zip Code)
(Owner's Name - Please Print)	(Owner's Signature)		
(Owner's Mailing Address)	(City)	(State)	(Zip Code)

18 U.S.C. 1001 and 43 U.S.C. 1212 make it a crime for any person knowingly and willfully to make to any department or agency of the United States any false, fictitious or fraudulent statements or representations as to any matter within its jurisdiction.

INSTRUCTIONS

1. This certification is made under the provisions of 43 U.S.C. § 1744 and 30 U.S.C. §28-28k and the regulations thereunder (43 CFR Part 3830).
2. The claimant(s) must fill in the dates in paragraph 1 for the beginning and ending of the assessment year for which this waiver is sought.
3. The claimant(s) must fill in the date in paragraph 2 for the beginning of the assessment year for which this waiver is sought.
4. All claim and site names and BLM serial numbers must be listed for the mining claims, mill sites, and tunnel sites for which the waiver is sought.
5. All owners of the mining claims, mill sites, and tunnel sites and their addresses must be given.
6. This waiver form must be signed by all the claimants or their designated agent, in original form. If an agent is designated, a notarized designation of agent, signed by all of the claimants with proper address given, must be submitted with this waiver.
7. This form must be filed no later than September 1st for the upcoming assessment year in the BLM State Office where the mining claims or sites are recorded, or the waiver cannot be granted by the BLM. (Example: To obtain a waiver for the assessment year 2012, which begins on September 1, 2011, you must qualify for and file for a waiver no later than September 1, 2011, in the proper BLM State Office.)
8. For all mining claims which require assessment work, you must record an affidavit of labor on or before the December 30th immediately following the filing of this waiver. For all other mining claims or sites waived, you must record a notice of intent to hold on or before the December 30th immediately following the filing of this waiver.
9. Mill and tunnel sites may also be listed on this waiver and be waived from payment of the maintenance fee. A notice of intent to hold for these sites is required to be filed by the December 30th following the filing of this waiver.

PHOENIX, ARIZONA
 2017 AUG 23 P 2:48
 RECEIVED
 BLM AZ STATE OFFICE


FOR OFFICIAL USE ONLY

When Recorded Return Document to:

DONALD STEWART
1837 W CAMINO LN
SPRINGFIELD MO 65810

FEE# 2016036669

OFFICIAL RECORDS
OF MOHAVE COUNTY
ROBERT BALLARD,
COUNTY RECORDER



08/16/2016 12:19 PM Fee: \$15.00

PAGE: 1 of 2

Check here is this is a change of address.

Telephone: _____

E-mail address: _____

116255 117907
117939

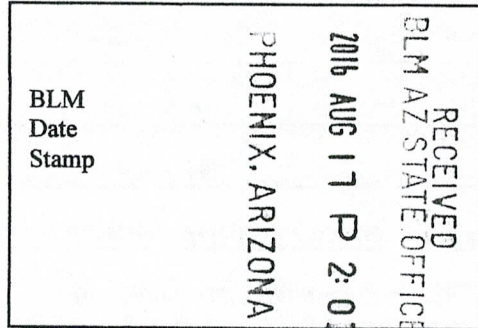
AFFIDAVIT OF PERFORMANCE OF ANNUAL WORK

1. State of Arizona, County of Mohave ss:

2. I (Name) Anna Stewart

3. Reside at (Address) 1325 W. Sunshine, Box #505

City Springfield County Greene



State MO Zip 65807 being duly sworn, depose and say that I am a citizen of the United States, more than eighteen years of age, and that all of the facts set forth in this affidavit, subject to the provisions and penalties of 18 U.S.C. 1001 pertaining to the filing of false, fictitious, or fraudulent statements with the United States, are true and correct according to the best of my knowledge, information and belief.

4. Owner's name and address (If not shown in Items 1-3 above). _____

5. That I am personally acquainted with the mining claim(s). The work and improvements were made by and at the expense of the owner(s) of said claim(s). Said contiguous group of claims, listed on this document, are situated in the

Weaver (optional) Mining District; Mohave County, Arizona.

Line No.	AMC NUMBER	CLAIM/SITE NAME	COUNTY RECORDER DATA (If available)	TWP	RNG	SEC
1	117907	Gold Bell #1	Dkt / Pg: 674 / 2 & 3	26N	20W	26 & 35
2	117908	Gold Bell #2	Dkt / Pg: 674 / 4 & 5	26N	20W	26 & 35
3	117923	Gold Bell #17	Dkt / Pg: 674 / 34 & 35	26N	20W	26 & 35
4	117924	Gold Bell #18	Dkt / Pg: 674 / 36 & 37	26N	20W	26 & 35
5	117955	Silver Bell #9	Dkt / Pg: 673 / 979 & 980	26N	21W	25 & 26
6	117956	Silver Bell #10	Dkt / Pg: 673 / 981 & 982	26N	21W	25 & 26


RECEIVED
 BLM AZ STATE OFFICE
 2016 AUG 17 P 2:03
 PHOENIX, ARIZONA
 BLM
 Date
 Stamp

7	117957	Silver Bell #11	Dkt / Pg: 673 / 983 & 984	26N	21W	25 & 26
8	117958	Silver Bell #12	Dkt / Pg: 673 / 985 & 986	26N	21W	25 & 26
9	116255	Tiger Bell #1	Dkt / Pg: 672 / 993 & 994	26N	21W	25
10	116262	Tiger Bell #8	Dkt / Pg: 673 / 7 & 8	26N	21W	25


6. That between the dates starting at 12 o'clock noon on September 1, 20 15 and ending at 12 o'clock noon on September 1, 20 16 at least \$ 1,000.00 dollars worth of work and improvements were done and performed upon said claim(s) or upon one or more of a contiguous group of claims for the benefit of all, wholly or partly outside of a contiguous group of claims for the benefit of all, not including the location work.

7. That the following persons were employed to perform the work and improvements described herein: Kent Dobbins, Don Davison, Beth Wilson, Allen Vinnert, Don Stewart, Randy Wittle, Jeff Schaeffer and others.

8. That the work and improvements performed were: Repair and grade roads. Remove ore from claims for processing & research using pick & shovel, buckets & barrels, backhoe, truck and trailer.

9. Dated: 7-30-16 Signature: 

SUBSCRIBED AND SWORN TO before me, a Notary Public, this 30 day of JULY 2016

By: 
 Notary Public SHERRIE L. FREYER
 My Commission Expires 6-11-19

SHERRIE L. FREYER
 Notary Public - Notary Seal
 State of Missouri, Greene County
 Commission # 15520388
 My Commission Expires Jun 11, 2019

Bureau of Land Management
 Arizona State Office
www.blm.gov/az

No. of Claims: 10⁰⁰ x \$10 = 100⁰⁰
 Check No.: 241024 Init. PER
 Receipt No.: 3033325
 For BLM Use Only

THE PURPOSE OF THIS FORM IS TO VERIFY FOR FUTURE REFERENCE THAT CERTAIN INDIVIDUAL FORMS WERE RECEIVED AND PROCESSED BY YOUR OFFICE. THIS FORM WILL BE USED AS PROOF IF ANY FORMS ARE SUBSEQUENTLY LOST BY YOUR OFFICE, OR THEREAFTER.

(PLEASE INITIAL TO THE LEFT OF EACH PERSON'S NAME AFTER PROCESSING).

I HAVE RECEIVED AND PROCESSED THE FOLLOWING FORM(S):

- ✓ DONALD STEWART: (6 CLAIMS)
1 AFFIDAVIT OF PERFORMANCE OF ANNUAL WORK FORM
- ✓ ANNA STEWART: (10 CLAIMS)
1 AFFIDAVIT OF PERFORMANCE OF ANNUAL WORK FORM
- ✓ J. DONALD STEWART: (5 CLAIMS)
1 AFFIDAVIT OF PERFORMANCE OF ANNUAL WORK FORM
- ✓ COURTNEY McCURDY: (5 CLAIMS)
1 AFFIDAVIT OF PERFORMANCE OF ANNUAL WORK FORM
- ✓ JANET ECKMAN STEWART: (10 CLAIMS)
1 AFFIDAVIT OF PERFORMANCE OF ANNUAL WORK FORM
- ✓ KENNY STEWART: (10 CLAIMS)
1 AFFIDAVIT OF PERFORMANCE OF ANNUAL WORK FORM

ALL FORMS WERE FILED AS REQUIRED AND ALL FEES WERE PAID.

Andrés E. Lally
BLM/EMPLOYEE SIGNATURE

8/17/16
DATE

RECEIVED
BLM AZ STATE OFFICE
2016 AUG 17 P 2:17
BLM STAMP
PHOENIX, ARIZONA

United States Department of the Interior
Bureau of Land Management
 DIV OF LANDS, MINRLS & ENERGY
 ONE N CENTRAL AVE
 PHOENIX, AZ 85004 -4427
 Phone: 602-417-9200

Receipt

No: 3633325

Transaction #: 3737143	
Date of Transaction: 08/17/2016	
CUSTOMER:	
ANNA STEWART 1325 W SUNSHINE ST BOX 505 SPRINGFIELD, MO 65807-2344 US	

LINE #	QTY	DESCRIPTION	REMARKS	UNIT PRICE	TOTAL
1	1.00	LOCATABLE MINERALS / MINING CLAIMS-NOT NEW-UNADJUD, ONE AUTH NO. ONLY / MINING CLAIM MONEY RECEIVED CASES: AMC117907/\$100.00	2016 AFFADAVIT/10	- n/a -	100.00
TOTAL:					\$100.00

PAYMENT INFORMATION			
1	AMOUNT:	100.00	POSTMARKED: N/A
	TYPE:	CHECK	RECEIVED: 08/17/2016
	CHECK NO:	241024	
	NAME:	STEWART, ANNA 1325 W SUNSHINE ST BOX 505 SPRINGFIELD MO 65807-2344 US	

REMARKS

This receipt was generated by the automated BLM Collections and Billing System and is a paper representation of a portion of the official electronic record contained therein.

ENTERED
 AUG 18 2016
 BY: 

FEE# 2016036674

OFFICIAL RECORDS OF MOHAVE COUNTY ROBERT BALLARD, COUNTY RECORDER



08/16/2016 12:19 PM Fee: \$15.00

PAGE: 1 of 2

116255
117907
117939

Craig Dobbins
603 W. Kingsley
Springfield, MO. 65807

Check here is this is a change of address.

Telephone:

E-mail address:

AFFIDAVIT OF PERFORMANCE OF ANNUAL WORK

1. State of Arizona, County of Mohave ss:

2. I (Name) Craig Dobbins

3. Reside at (Address) 603 W. Kingsley

City Springfield County

State MOZip 65807 being duly sworn, depose and say that I am a citizen of the United States; more than eighteen years of age, and that all of the facts set forth in this affidavit, subject to the provisions and penalties of 18 U.S.C. 1001 pertaining to the filing of false, fictitious, or fraudulent statements with the United States, are true and correct according to the best of my knowledge, information and belief.

4. Owner's name and address (If not shown in Items 1-3 above).

5. That I am personally acquainted with the mining claim(s). The work and improvements were made by and at the expense of the owner(s) of said claim(s). Said contiguous group of claims, listed on this document, are situated in the

Weaver (optional) Mining District; Mohave County, Arizona.




Table with 7 columns: Line No., AMC NUMBER, CLAIM/SITE NAME, COUNTY RECORDER DATA (If available), TWP, RNG, SEC. Rows include Gold Bell #3, #4, #19, #20, #21 and Silver Bell #13.

RECEIVED
 BLM AZ STATE OFFICE
 2016 AUG 17 P 1:28
 PHOENIX, ARIZONA
 BLM
 Date
 Stamp

7	AMC 117960	Silver Bell #14	Dkt/Pg: 673/989&990	TWP 26N	RNG 21W	SEC 25&26
8	117961	Silver Bell #15	Dkt/Pg: 673/991&992	26N	21W	25&26
9	117962	Silver Bell #16	Dkt/Pg: 673/993&994	26N	21W	25&26
10	116258	Tiger Bell #4	Dkt/Pg: 672/999&1000	26N	21W	25

6. That between the dates starting at 12 o'clock noon on September 1, 20 15 and ending at 12 o'clock noon on September 1, 20 16 at least \$ 1,000.00 dollars worth of work and improvements were done and performed upon said claim(s) or upon one or more of a contiguous group of claims for the benefit of all, wholly or partly outside of a contiguous group of claims for the benefit of all, not including the location work.

7. That the following persons were employed to perform the work and improvements described herein: Kent Dobbins, Don Davison, Beth Wilson, Allen Vinnert, Don Stewart, Randy Wittle, Jeff Schaeffer and others.

8. That the work and improvements performed were: Repair and grade roads. Remove ore from claims for processing & research using pick & shovel, buckets & barrels, backhoe, truck and trailer.

X 9. Dated: 8-1-2016 Signature: [Handwritten Signature]

SUBSCRIBED AND SWORN TO before me, a Notary Public, this 1st day of August 20 16

By: Joel Dobbins

Notary Public Sarah Renee Wadlington

My Commission Expires 12/20/19

SARAH RENEE WADLINGTON
 Notary Public - Notary Seal
 STATE OF MISSOURI
 Greene County
 My Commission Expires Dec. 20, 2019
 Commission #11293314

No. of Claims: 10 x \$10 = 100⁰⁰
 Check No.: 241019 Init. PETZ
 Receipt No.: 3633250
 For BLM Use Only

Bureau of Land Management
 Arizona State Office
www.blm.gov/az

THE PURPOSE OF THIS FORM IS TO VERIFY FOR FUTURE REFERENCE THAT CERTAIN INDIVIDUAL FORMS WERE RECEIVED AND PROCESSED BY YOUR OFFICE. THIS FORM WILL BE USED AS PROOF IF ANY FORMS ARE SUBSEQUENTLY LOST BY YOUR OFFICE, OR THEREAFTER.

(PLEASE INITIAL TO THE LEFT OF EACH PERSON'S NAME AFTER PROCESSING).

I HAVE RECEIVED AND PROCESSED THE FOLLOWING FORM(S):

- ✓ PAMELA A. CHIRGWIN: (7 CLAIMS)
1 AFFIDAVIT OF PERFORMANCE OF ANNUAL WORK FORM
- ✓ BETHANY R. WILSON: (10 CLAIMS)
1 AFFIDAVIT OF PERFORMANCE OF ANNUAL WORK FORM
- ✓ CRAIG DOBBINS: (10 CLAIMS)
1 AFFIDAVIT OF PERFORMANCE OF ANNUAL WORK FORM
- ✓ BRENDAN GALYEAN: (9 CLAIMS)
1 AFFIDAVIT OF PERFORMANCE OF ANNUAL WORK FORM
- ✓ TASHA (INMON) HENNIGH: (5 CLAIMS)
1 AFFIDAVIT OF PERFORMANCE OF ANNUAL WORK FORM
- ✓ KENT DOBBINS: (5 CLAIMS)
1 AFFIDAVIT OF PERFORMANCE OF ANNUAL WORK FORM
- ✓ KENT DOBBINS: (1 CLAIM)
1 AFFIDAVIT OF PERFORMANCE OF ANNUAL WORK FORM
- ✓ LEE WILSON: (5 CLAIMS)
1 AFFIDAVIT OF PERFORMANCE OF ANNUAL WORK FORM

ALL FORMS WERE FILED AS REQUIRED AND ALL FEES WERE PAID.

Phillip E. Kelley
BLM EMPLOYEE SIGNATURE

8/17/16
DATE

RECEIVED
BLM AZ STATE OFFICE
2016 AUG 17 P 1:48
TUCSON, ARIZONA
BLM STAMP

United States Department of the Interior
Bureau of Land Management
 DIV OF LANDS, MINRLS & ENERGY
 ONE N CENTRAL AVE
 PHOENIX, AZ 85004 -4427
 Phone: 602-417-9200

Receipt

No: 3633250

Transaction #: 3737071	
Date of Transaction: 08/17/2016	
CUSTOMER:	
CRAIG DOBBINS 603 W KINGSLEY ST SPRINGFIELD,MO 65807-4705 US	

LINE #	QTY	DESCRIPTION	REMARKS	UNIT PRICE	TOTAL
1	1.00	LOCATABLE MINERALS / MINING CLAIMS-NOT NEW-UNADJUD,ONE AUTH NO. ONLY / MINING CLAIM MONEY RECEIVED CASES: AMC117909/\$100.00	2016 AFFADAVIT/10	- n/a -	100.00
TOTAL:					\$100.00

PAYMENT INFORMATION			
1	AMOUNT:	100.00	POSTMARKED: N/A
	TYPE:	CHECK	RECEIVED: 08/17/2016
	CHECK NO:	241019	
	NAME:	DOBBINS, CRAIG 603 W KINGSLEY ST SPRINGFIELD MO 65807-4705 US	

REMARKS

This receipt was generated by the automated BLM Collections and Billing System and is a paper representation of a portion of the official electronic record contained therein.

ENTERED
 AUG 18 2016
 BY: *[Signature]*

When Recorded Return Docume

Bethany R. Wilson
P.O. Box 1770
Dolan Springs, AZ 86441

Check here is this is a change of address.

Telephone: _____

E-mail address: _____



FEE# 2016036673

OFFICIAL RECORDS
OF MOHAVE COUNTY
ROBERT BALLARD,
COUNTY RECORDER



08/16/2016 12:19 PM Fee: \$15.00

PAGE: 1 of 2

117907
117939

AFFIDAVIT OF PERFORMANCE OF ANNUAL WORK

1. State of Arizona, County of Mohave ss:

2. I (Name) Bethany R. Wilson

3. Reside at (Address) P.O. Box 1770

City Dolan Springs County Mohave

State AZ Zip 86441 being duly sworn, depose and say that I am a citizen of the United States, more than eighteen years of age, and that all of the facts set forth in this affidavit, subject to the provisions and penalties of 18 U.S.C. 1001 pertaining to the filing of false, fictitious, or fraudulent statements with the United States, are true and correct according to the best of my knowledge, information and belief.

4. Owner's name and address (If not shown in Items 1-3 above). _____

5. That I am personally acquainted with the mining claim(s). The work and improvements were made by and at the expense of the owner(s) of said claim(s). Said contiguous group of claims, listed on this document, are situated in the

Weaver (optional) Mining District; Mohave County, Arizona.

RECEIVED
BLM AZ STATE OFFICE
2016 AUG 17 P 1:24
PHOENIX, ARIZONA
BLM
Date
Stamp

Line No.	AMC NUMBER	CLAIM/SITE NAME	COUNTY RECORDER DATA (If available)	TWP	RNG	SEC
1	117919	Gold Bell #13	Dkt/Pg: 674/26&27	25&26N	20&21W	6&31
2	117920	Gold Bell #14	Dkt/Pg: 674/28&29	25&26N	20&21W	6&31
3	117921	Gold Bell #15	Dkt/Pg: 674/30&31	25&26N	20&21W	6&31
4	117922	Gold Bell #16	Dkt/Pg: 674/32&33	25&26N	20&21W	6&31
5	117936	Gold Bell #30	Dkt/Pg: 674/60&61	25&26N	20&21W	6&31
6	117937	Gold Bell #31	Dkt/Pg: 674/62&63	25&26N	20&21W	6&31

RECEIVED
BLM AZ STATE OFFICE
2016 AUG 17 P
PHOENIX, ARIZONA
BLM
Date
Stamp

				TWP	RANG	SEC
7	117938	Gold Bell #32	Dkt/Pg:674/64&65	25&26N	20&21W	16&31E
8	117939	Tinker Bell #1	Dkt/Pg:673/815&816	26N	20W	31
9	117940	Tinker Bell #2	Dkt/Pg:673/817&818	26N	20W	31
10	117941	Tinker Bell #3	Dkt/Pg:673/819&820	26N	20W	31

6. That between the dates starting at 12 o'clock noon on September 1, 20 15 and ending at 12 o'clock noon on September 1, 20 16 at least \$ 1,000.00 dollars worth of work and improvements were done and performed upon said claim(s) or upon one or more of a contiguous group of claims for the benefit of all, wholly or partly outside of a contiguous group of claims for the benefit of all, not including the location work.

7. That the following persons were employed to perform the work and improvements described herein: Kent Dobbins, Don Davison, Beth Wilson, Allen Vinnert, Don Stewart, Randy Wittle, Jeff Schaeffer and others.

8. That the work and improvements performed were: Repair and grade roads. Remove ore from claims for processing & research using pick & shovel, buckets & barrels, backhoe, truck and trailer.

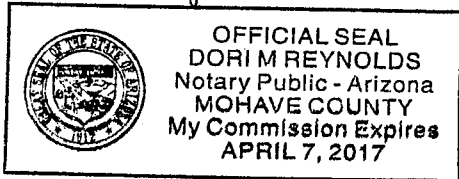
9. Dated Aug. 10, 2016 Signature: Bethany R. Wilson

SUBSCRIBED AND SWORN TO before me, a Notary Public, this 10th day of August 2016

By: Bethany R. Wilson

Notary Public Dori M. Reynolds

My Commission Expires April 7, 2017



No. of Claims: 10 x \$10 = 100⁰⁰
 Check No.: 241016 Init. PET
 Receipt No.: 3633241
 For BLM Use Only

Bureau of Land Management
 Arizona State Office
www.blm.gov/az

THE PURPOSE OF THIS FORM IS TO VERIFY FOR FUTURE REFERENCE THAT CERTAIN INDIVIDUAL FORMS WERE RECEIVED AND PROCESSED BY YOUR OFFICE. THIS FORM WILL BE USED AS PROOF IF ANY FORMS ARE SUBSEQUENTLY LOST BY YOUR OFFICE, OR THEREAFTER.

(PLEASE INITIAL TO THE LEFT OF EACH PERSON'S NAME AFTER PROCESSING).

I HAVE RECEIVED AND PROCESSED THE FOLLOWING FORM(S):

- ✓ PAMELA A. CHIRGWIN: (7 CLAIMS)
1 AFFIDAVIT OF PERFORMANCE OF ANNUAL WORK FORM
- ✓ BETHANY R. WILSON: (10 CLAIMS)
1 AFFIDAVIT OF PERFORMANCE OF ANNUAL WORK FORM
- ✓ CRAIG DOBBINS: (10 CLAIMS)
1 AFFIDAVIT OF PERFORMANCE OF ANNUAL WORK FORM
- ✓ BRENDAN GALYEAN: (9 CLAIMS)
1 AFFIDAVIT OF PERFORMANCE OF ANNUAL WORK FORM
- ✓ TASHA (INMON) HENNIGH: (5 CLAIMS)
1 AFFIDAVIT OF PERFORMANCE OF ANNUAL WORK FORM
- ✓ KENT DOBBINS: (5 CLAIMS)
1 AFFIDAVIT OF PERFORMANCE OF ANNUAL WORK FORM
- ✓ KENT DOBBINS: (1 CLAIM)
1 AFFIDAVIT OF PERFORMANCE OF ANNUAL WORK FORM
- ✓ LEE WILSON: (5 CLAIMS)
1 AFFIDAVIT OF PERFORMANCE OF ANNUAL WORK FORM

ALL FORMS WERE FILED AS REQUIRED AND ALL FEES WERE PAID.



BLM EMPLOYEE SIGNATURE

8/17/16

DATE

RECEIVED
BLM AZ STATE OFFICE
DENIX, ARIZONA
AUG 17 P 1:48
BLM STAMP

United States Department of the Interior
Bureau of Land Management
 DIV OF LANDS, MINRLS & ENERGY
 ONE N CENTRAL AVE
 PHOENIX, AZ 85004 -4427
 Phone: 602-417-9200

Receipt

No: 3633241

Transaction #: 3737061	
Date of Transaction: 08/17/2016	
CUSTOMER:	
BETHANY WILSON PO BOX 1770 DOLAN SPRINGS, AZ 86441-1770 US	

LINE #	QTY	DESCRIPTION	REMARKS	UNIT PRICE	TOTAL
1	1.00	LOCATABLE MINERALS / MINING CLAIMS-NOT NEW-UNADJUD, ONE AUTH NO. ONLY / MINING CLAIM MONEY RECEIVED CASES: AMC117919/\$100.00	2016 AFFADAVIT/10	- n/a -	100.00
TOTAL:					\$100.00

PAYMENT INFORMATION			
1	AMOUNT:	100.00	POSTMARKED: N/A
	TYPE:	CHECK	RECEIVED: 08/17/2016
	CHECK NO:	241016	
	NAME:	WILSON, BETHANY PO BOX 1770 DOLAN SPRINGS AZ 86441-1770 US	

REMARKS

This receipt was generated by the automated BLM Collections and Billing System and is a paper representation of a portion of the official electronic record contained therein.

ENTERED
 AUG 18 2016
 BY: *[Signature]*

UNITED STATES
DEPARTMENT OF THE INTERIOR
BUREAU OF LAND MANAGEMENT

268

MAINTENANCE FEE WAIVER CERTIFICATION

FORM APPROVED
OMB NO. 1004-0114
Expires: October 31, 2016

SEE INSTRUCTIONS ON PAGE 2

117907

117939

- This small miner waiver is filed for the assessment year beginning on September 1, 2016 and ending on September 1, 2017.
- The undersigned and all related parties owned ten or fewer mining claims, mill, or tunnel sites located and maintained on Federal lands in the United States of America on September 1, 2016.
- The undersigned have performed the assessment work required by law for each mining claim listed prior to filing this waiver and understand that by filing this form, the undersigned must file an affidavit of assessment work with the Bureau of Land Management (BLM) by the December 30th following the filing of this waiver.
- The undersigned understand that if the assessment work obligation has not yet come due under 30 U.S.C. 28 (for those claims in their first assessment year only), a notice of intent to hold reciting this condition must be recorded by the December 30th following the filing of this waiver.
- The undersigned understand that mill and tunnel sites may also be listed on this waiver and be waived from payment of the maintenance fee, and that a notice of intent to hold for these sites is required to be filed with the BLM by the December 30th following the filing of this waiver.
- The undersigned understand and acknowledge that pursuant to 43 U.S.C. 1212 and 18 U.S.C. 1001, the filing or recording of a false, fictitious, or fraudulent document with the BLM may result in a fine of up to \$250,000, a prison term not to exceed five years, or both.
- The mining claims, mill or tunnel sites for which this waiver from payment of the maintenance fees is requested are:

	CLAIM OR SITE NAME	BLM RECORDATION SERIAL NUMBER
1.	Gold Bell #13	117919 ✓
2.	Gold Bell #14	117920
3.	Gold Bell #15	117921
4.	Gold Bell #16	117922
5.	Gold Bell #30	117936
6.	Gold Bell #31	117937
7.	Gold Bell #32	117938
8.	Tinker Bell #1	117939
9.	Tinker Bell #2	117940
10.	Tinker Bell #3	117941

The owner(s) (claimants) of the above mining claims and sites are:

Bethany R. Wilson

(Owner's Name - Please Print)

X Bethany R. Wilson

(Owner's Signature)

P. O. Box 1770

(Owner's Mailing Address)

Dolan Springs

(City)

AZ

(State)

86441

(Zip Code)

(Owner's Name - Please Print)

(Owner's Signature)

(Owner's Mailing Address)

(City)

(State)

(Zip Code)

(Owner's Name - Please Print)

(Owner's Signature)

(Owner's Mailing Address)

(City)

(State)

(Zip Code)

(Owner's Name - Please Print)

(Owner's Signature)

(Owner's Mailing Address)

(City)

(State)

(Zip Code)

(Continued on page 2)

ENTERED
483
SEP 07 2016
BY: [Signature]

RECEIVED
BLM AZ STATE OFFICE
2016 AUG 17 P 12:51
PHOENIX, ARIZONA

[Handwritten initials]

(Owner's Name - Please Print)

(Owner's Signature)

(Owner's Mailing Address)

(City)

(State)

(Zip Code)

(Owner's Name - Please Print)

(Owner's Signature)

(Owner's Mailing Address)

(City)

(State)

(Zip Code)

(Owner's Name - Please Print)

(Owner's Signature)

(Owner's Mailing Address)

(City)

(State)

(Zip Code)

(Owner's Name - Please Print)

(Owner's Signature)

(Owner's Mailing Address)

(City)

(State)

(Zip Code)

18 U.S.C. 1001 and 43 U.S.C. 1212 make it a crime for any person knowingly and willfully to make to any department or agency of the United States any false, fictitious or fraudulent statements or representations as to any matter within its jurisdiction.

INSTRUCTIONS

1. This certification is made under the provisions of 43 U.S.C. § 1744 and 30 U.S.C. §28-28k and the regulations thereunder (43 CFR Part 3830).
2. The claimant(s) must fill in the dates in paragraph 1 for the beginning and ending of the assessment year for which this waiver is sought.
3. The claimant(s) must fill in the date in paragraph 2 for the beginning of the assessment year for which this waiver is sought.
4. All claim and site names and BLM serial numbers must be listed for the mining claims, mill sites, and tunnel sites for which the waiver is sought.
5. All owners of the mining claims, mill sites, and tunnel sites and their addresses must be given.
5. This waiver form must be signed by all the claimants or their designated agent, in original form. If an agent is designated, a notarized designation of agent, signed by all of the claimants with proper address given, must be submitted with this waiver.
7. This form must be filed no later than September 1st for the upcoming assessment year in the BLM State Office where the mining claims or sites are recorded, or the waiver cannot be granted by the BLM. (Example: To obtain a waiver for the assessment year 2012, which begins on September 1, 2011, you must qualify for and file for a waiver no later than September 1, 2011, in the proper BLM State Office.)
3. For all mining claims which require assessment work, you must record an affidavit of labor on or before the December 30th immediately following the filing of this waiver. For all other mining claims or sites waived, you must record a notice of intent to hold on or before the December 30th immediately following the filing of this waiver.
2. Mill and tunnel sites may also be listed on this waiver and be waived from payment of the maintenance fee. A notice of intent to hold for these sites is required to be filed by the December 30th following the filing of this waiver.

RECEIVED
BLM ARIZONA STATE OFFICE
28th AUG 11 10:12:57
PHOENIX ARIZONA

RECEIVED
BLM ARIZONA STATE OFFICE
28th AUG 11 10:12:57
PHOENIX ARIZONA

FOR OFFICIAL USE ONLY

RECEIVED
BLM ARIZONA STATE OFFICE
28th AUG 11 10:12:57
PHOENIX ARIZONA

NOTICES

The Privacy Act and 43 CFR 2.48(d) require that you be furnished the following information in connection with the information requested by this form.

AUTHORITY: 30 U.S.C. 28f and 43 CFR part 3835 permit collection of the information requested by this form.

PRINCIPAL PURPOSE: The BLM will use the information you provide to verify that the owner(s) (claimants(s)) of a mining claim has/have complied with 30 U.S.C. 28f and 43 CFR part 3835 and is/are entitled to perform assessment work in lieu of paying the maintenance fee for the mining claims listed on this form.

ROUTINE USES: The BLM will only disclose this information in accordance with the provisions at 43 CFR 2.56(b) and (c).

EFFECT OF NOT PROVIDING INFORMATION: Disclosure of the requested information is required by 30 U.S.C. 28f and 43 CFR part 3835 for those claimants qualified to request the small miner waiver allowed. Failure to submit all the requested information or to complete this form will delay the BLM's processing of the form and may preclude the BLM's acceptance of the maintenance fee waiver request, which may result in forfeiture of the mining claim or site by the claimant.

The Paperwork Reduction Act requires us to inform you that:

The BLM collects this information to determine whether or not you are qualified for waiver of maintenance fees.

Submission of the requested information is necessary to obtain or retain a benefit.

You do not have to respond to this or any other Federal agency-sponsored information collection unless it displays a currently valid OMB control number.

BURDEN HOURS STATEMENT: Public reporting burden for this form is estimated to average 20 minutes per response, including the time for reviewing instructions, gathering and maintaining data, and completing and reviewing the form. You may submit comments regarding the burden estimate or any other aspect of this form to: U.S. Department of the Interior, Bureau of Land Management (1004-0114), Bureau Information Collection Clearance Officer (WO-630), Mail Stop 401 LS, 1849 C St., N.W., Washington, D.C. 20240.

RECEIVED
BLM AZ STATE OFFICE
2016 AUG 17 P 12: 57
PHOENIX, ARIZONA

UNITED STATES
DEPARTMENT OF THE INTERIOR
BUREAU OF LAND MANAGEMENT

267

MAINTENANCE FEE WAIVER CERTIFICATION

116255
117907
117939
FORM APPROVED
OMB NO. 1004-0114
Expires: October 31, 2016

SEE INSTRUCTIONS ON PAGE 2

- This small miner waiver is filed for the assessment year beginning on September 1, 2016 and ending on September 1, 2017.
- The undersigned and all related parties owned ten or fewer mining claims, mill, or tunnel sites located and maintained on Federal lands in the United States of America on September 1, 2016.
- The undersigned have performed the assessment work required by law for each mining claim listed prior to filing this waiver and understand that by filing this form, the undersigned must file an affidavit of assessment work with the Bureau of Land Management (BLM) by the December 30th following the filing of this waiver.
- The undersigned understand that if the assessment work obligation has not yet come due under 30 U.S.C. 28 (for those claims in their first assessment year only), a notice of intent to hold reciting this condition must be recorded by the December 30th following the filing of this waiver.
- The undersigned understand that mill and tunnel sites may also be listed on this waiver and be waived from payment of the maintenance fee, and that a notice of intent to hold for these sites is required to be filed with the BLM by the December 30th following the filing of this waiver.
- The undersigned understand and acknowledge that pursuant to 43 U.S.C. 1212 and 18 U.S.C. 1001, the filing or recording of a false, fictitious, or fraudulent document with the BLM may result in a fine of up to \$250,000, a prison term not to exceed five years, or both.
- The mining claims, mill or tunnel sites for which this waiver from payment of the maintenance fees is requested are:

	CLAIM OR SITE NAME	BLM RECORDATION SERIAL NUMBER
1.	Gold Bell #3	117909 ✓
2.	Gold Bell #4	117910
3.	Gold Bell #19	117925
4.	Gold Bell #20	117926
5.	Gold Bell #21	117927
6.	Silver Bell #13	117959
7.	Silver Bell #14	117960
8.	Silver Bell #15	117961
9.	Silver Bell #16	117962
10.	Tiger Bell #4	116258

The owner(s) (claimants) of the above mining claims and sites are:

Craig Dobbins

(Owner's Name - Please Print)

603 W. Kingsley

(Owner's Mailing Address)

Springfield

(City)

MO

(State)

65807

(Zip Code)

[Handwritten Signature]
(Owner's Signature)

(Owner's Name - Please Print)

(Owner's Mailing Address)

(Owner's Signature)

(City)

(State)

(Zip Code)

(Owner's Name - Please Print)

(Owner's Mailing Address)

(Owner's Signature)

(City)

(State)

(Zip Code)

(Owner's Name - Please Print)

(Owner's Mailing Address)

(Owner's Signature)

(City)

(State)

(Zip Code)

ENTERED
487
SEP 07 2016

BY: *[Signature]*

PHOENIX, ARIZONA
2016 AUG 17 PM 2:58
RECEIVED
BLM/AZ STATE OFFICE

NWV
R

(Owner's Name - Please Print)

(Owner's Signature)

(Owner's Mailing Address)

(City)

(State)

(Zip Code)

(Owner's Name - Please Print)

(Owner's Signature)

(Owner's Mailing Address)

(City)

(State)

(Zip Code)

(Owner's Name - Please Print)

(Owner's Signature)

(Owner's Mailing Address)

(City)

(State)

(Zip Code)

(Owner's Name - Please Print)

(Owner's Signature)

(Owner's Mailing Address)

(City)

(State)

(Zip Code)

18 U.S.C. 1001 and 43 U.S.C. 1212 make it a crime for any person knowingly and willfully to make to any department or agency of the United States any false, fictitious or fraudulent statements or representations as to any matter within its jurisdiction.

INSTRUCTIONS

1. This certification is made under the provisions of 43 U.S.C. § 1744 and 30 U.S.C. §28-28k and the regulations thereunder (43 CFR Part 3830).
2. The claimant(s) must fill in the dates in paragraph 1 for the beginning and ending of the assessment year for which this waiver is sought.
3. The claimant(s) must fill in the date in paragraph 2 for the beginning of the assessment year for which this waiver is sought.
4. All claim and site names and BLM serial numbers must be listed for the mining claims, mill sites, and tunnel sites for which the waiver is sought.
5. All owners of the mining claims, mill sites, and tunnel sites and their addresses must be given.
5. This waiver form must be signed by all the claimants or their designated agent, in original form. If an agent is designated, a notarized designation of agent, signed by all of the claimants with proper address given, must be submitted with this waiver.
7. This form must be filed no later than September 1st for the upcoming assessment year in the BLM State Office where the mining claims or sites are recorded, or the waiver cannot be granted by the BLM. (Example: To obtain a waiver for the assessment year 2012, which begins on September 1, 2011, you must qualify for and file for a waiver no later than September 1, 2011, in the proper BLM State Office.)
3. For all mining claims which require assessment work, you must record an affidavit of labor on or before the December 30th immediately following the filing of this waiver. For all other mining claims or sites waived, you must record a notice of intent to hold on or before the December 30th immediately following the filing of this waiver.
2. Mill and tunnel sites may also be listed on this waiver and be waived from payment of the maintenance fee. A notice of intent to hold for these sites is required to be filed by the December 30th following the filing of this waiver.

RECEIVED
 BLM AZ STATE OFFICE
 2011 AUG 17 P 12:58
 PHOENIX, ARIZONA

FOR OFFICIAL USE ONLY

NOTICES

The Privacy Act and 43 CFR 2.48(d) require that you be furnished the following information in connection with the information requested by this form.

AUTHORITY: 30 U.S.C. 28f and 43 CFR part 3835 permit collection of the information requested by this form.

PRINCIPAL PURPOSE: The BLM will use the information you provide to verify that the owner(s) (claimants(s)) of a mining claim has/have complied with 30 U.S.C. 28f and 43 CFR part 3835 and is/are entitled to perform assessment work in lieu of paying the maintenance fee for the mining claims listed on this form.

ROUTINE USES: The BLM will only disclose this information in accordance with the provisions at 43 CFR 2.56(b) and (c).

EFFECT OF NOT PROVIDING INFORMATION: Disclosure of the requested information is required by 30 U.S.C. 28f and 43 CFR part 3835 for those claimants qualified to request the small miner waiver allowed. Failure to submit all the requested information or to complete this form will delay the BLM's processing of the form and may preclude the BLM's acceptance of the maintenance fee waiver request, which may result in forfeiture of the mining claim or site by the claimant.

The Paperwork Reduction Act requires us to inform you that:

The BLM collects this information to determine whether or not you are qualified for waiver of maintenance fees.

Submission of the requested information is necessary to obtain or retain a benefit.

You do not have to respond to this or any other Federal agency-sponsored information collection unless it displays a currently valid OMB control number.

BURDEN HOURS STATEMENT: Public reporting burden for this form is estimated to average 20 minutes per response, including the time for reviewing instructions, gathering and maintaining data, and completing and reviewing the form. You may submit comments regarding the burden estimate or any other aspect of this form to: U.S. Department of the Interior, Bureau of Land Management (1004-0114), Bureau Information Collection Clearance Officer (WO-630), Mail Stop 401 LS, 1849 C St., N.W., Washington, D.C. 20240.

RECEIVED
BLM AZ STATE OFFICE
2016 AUG 17 P 12:58
PHOENIX, ARIZONA

UNITED STATES
DEPARTMENT OF THE INTERIOR
BUREAU OF LAND MANAGEMENT

273

JCT

116255
117907
117939

FORM APPROVED
OMB NO. 1004-0114
Expires: October 31, 2016

MAINTENANCE FEE WAIVER CERTIFICATION


SEE INSTRUCTIONS ON PAGE 2

1. This small miner waiver is filed for the assessment year beginning on September 1, 2016 and ending on September 1, 2017.
2. The undersigned and all related parties owned ten or fewer mining claims, mill, or tunnel sites located and maintained on Federal lands in the United States of America on September 1, 2016.
3. The undersigned have performed the assessment work required by law for each mining claim listed prior to filing this waiver and understand that by filing this form, the undersigned must file an affidavit of assessment work with the Bureau of Land Management (BLM) by the December 30th following the filing of this waiver.
4. The undersigned understand that if the assessment work obligation has not yet come due under 30 U.S.C. 28 (for those claims in their first assessment year only), a notice of intent to hold reciting this condition must be recorded by the December 30th following the filing of this waiver.
5. The undersigned understand that mill and tunnel sites may also be listed on this waiver and be waived from payment of the maintenance fee, and that a notice of intent to hold for these sites is required to be filed with the BLM by the December 30th following the filing of this waiver.
6. The undersigned understand and acknowledge that pursuant to 43 U.S.C. 1212 and 18 U.S.C. 1001, the filing or recording of a false, fictitious, or fraudulent document with the BLM may result in a fine of up to \$250,000, a prison term not to exceed five years, or both.
7. The mining claims, mill or tunnel sites for which this waiver from payment of the maintenance fees is requested are:

CLAIM OR SITE NAME	BLM RECORDATION SERIAL NUMBER
1. Gold Bell #1	117907 ✓
2. Gold Bell #2	117908
3. Gold Bell #17	117923
4. Gold Bell #18	117924
5. Silver Bell #9	117955
6. Silver Bell #10	117956
7. Silver Bell #11	117957
8. Silver Bell #12	117958
9. Tiger Bell #1	116255
10. Tiger Bell #8	116262

The owner(s) (claimants) of the above mining claims and sites are:

Anna Stewart



(Owner's Name - Please Print)

(Owner's Signature)

1325 W. Sunshine, Box #505

Springfield

MO

65807

(Owner's Mailing Address)

(City)

(State)

(Zip Code)

(Owner's Name - Please Print)

(Owner's Signature)

(Owner's Mailing Address)

(City)

(State)

(Zip Code)

(Owner's Name - Please Print)

(Owner's Signature)

(Owner's Mailing Address)

(City)

(State)

(Zip Code)

(Owner's Name - Please Print)

(Owner's Signature)

(Owner's Mailing Address)

(City)

(State)

(Zip Code)

(Continued on page 2)

ENTERED
483
SEP 07 2016

BY: 

RECEIVED
BLM AZ STATE OFFICE
2016 AUG 17 12:48
PHOENIX, ARIZONA

NWV

(Owner's Name - Please Print)	(Owner's Signature)		
(Owner's Mailing Address)	(City)	(State)	(Zip Code)
(Owner's Name - Please Print)	(Owner's Signature)		
(Owner's Mailing Address)	(City)	(State)	(Zip Code)
(Owner's Name - Please Print)	(Owner's Signature)		
(Owner's Mailing Address)	(City)	(State)	(Zip Code)
(Owner's Name - Please Print)	(Owner's Signature)		
(Owner's Mailing Address)	(City)	(State)	(Zip Code)

18 U.S.C. 1001 and 43 U.S.C. 1212 make it a crime for any person knowingly and willfully to make to any department or agency of the United States any false, fictitious or fraudulent statements or representations as to any matter within its jurisdiction.

INSTRUCTIONS

1. This certification is made under the provisions of 43 U.S.C. § 1744 and 30 U.S.C. §28-28k and the regulations thereunder (43 CFR Part 3830).
2. The claimant(s) must fill in the dates in paragraph 1 for the beginning and ending of the assessment year for which this waiver is sought.
3. The claimant(s) must fill in the date in paragraph 2 for the beginning of the assessment year for which this waiver is sought.
4. All claim and site names and BLM serial numbers must be listed for the mining claims, mill sites, and tunnel sites for which the waiver is sought.
5. All owners of the mining claims, mill sites, and tunnel sites and their addresses must be given.
6. This waiver form must be signed by all the claimants or their designated agent, in original form. If an agent is designated, a notarized designation of agent, signed by all of the claimants with proper address given, must be submitted with this waiver.
7. This form must be filed no later than September 1st for the upcoming assessment year in the BLM State Office where the mining claims or sites are recorded, or the waiver cannot be granted by the BLM. (Example: To obtain a waiver for the assessment year 2012, which begins on September 1, 2011, you must qualify for and file for a waiver no later than September 1, 2011, in the proper BLM State Office.)
8. For all mining claims which require assessment work, you must record an affidavit of labor on or before the December 30th immediately following the filing of this waiver. For all other mining claims or sites waived, you must record a notice of intent to hold on or before the December 30th immediately following the filing of this waiver.
9. Mill and tunnel sites may also be listed on this waiver and be waived from payment of the maintenance fee. A notice of intent to hold on these sites is required to be filed by the December 30th following the filing of this waiver.

RECEIVED
 BLM ASSISTANT STATE OFFICE
 2011 NOV 17 P 12:48
 PHOENIX, ARIZONA

FOR OFFICIAL USE ONLY

NOTICES

The Privacy Act and 43 CFR 2.48(d) require that you be furnished the following information in connection with the information requested by this form.

AUTHORITY: 30 U.S.C. 28f and 43 CFR part 3835 permit collection of the information requested by this form.

PRINCIPAL PURPOSE: The BLM will use the information you provide to verify that the owner(s) (claimants(s)) of a mining claim has/have complied with 30 U.S.C. 28f and 43 CFR part 3835 and is/are entitled to perform assessment work in lieu of paying the maintenance fee for the mining claims listed on this form.

ROUTINE USES: The BLM will only disclose this information in accordance with the provisions at 43 CFR 2.56(b) and (c).

EFFECT OF NOT PROVIDING INFORMATION: Disclosure of the requested information is required by 30 U.S.C. 28f and 43 CFR part 3835 for those claimants qualified to request the small miner waiver allowed. Failure to submit all the requested information or to complete this form will delay the BLM's processing of the form and may preclude the BLM's acceptance of the maintenance fee waiver request, which may result in forfeiture of the mining claim or site by the claimant.

The Paperwork Reduction Act requires us to inform you that:

The BLM collects this information to determine whether or not you are qualified for waiver of maintenance fees.

Submission of the requested information is necessary to obtain or retain a benefit.

You do not have to respond to this or any other Federal agency-sponsored information collection unless it displays a currently valid OMB control number.

BURDEN HOURS STATEMENT: Public reporting burden for this form is estimated to average 20 minutes per response, including the time for reviewing instructions, gathering and maintaining data, and completing and reviewing the form. You may submit comments regarding the burden estimate or any other aspect of this form to: U.S. Department of the Interior, Bureau of Land Management (1004-0114), Bureau Information Collection Clearance Officer (WO-630), Mail Stop 401 LS, 1849 C St., N.W., Washington, D.C. 20240.

RECEIVED
BLM AZ STATE OFFICE
2016 AUG 17 P 12:48
PHOENIX, ARIZONA

UNITED STATES
DEPARTMENT OF THE INTERIOR
BUREAU OF LAND MANAGEMENT
MAINTENANCE FEE WAIVER CERTIFICATION

282 JME

117907
117939
FORM APPROVED
OMB NO. 1004-0114
Expires: October 31, 2016
116255

SEE INSTRUCTIONS ON PAGE 2

- This small miner waiver is filed for the assessment year beginning on September 1, 2015 and ending on September 1, 2016.
- The undersigned and all related parties owned ten or fewer mining claims, mill, or tunnel sites located and maintained on Federal lands in the United States of America on September 1, 2015.
- The undersigned have performed the assessment work required by law for each mining claim listed prior to filing this waiver and understand that by filing this form, the undersigned must file an affidavit of assessment work with the Bureau of Land Management (BLM) by the December 30th following the filing of this waiver.
- The undersigned understand that if the assessment work obligation has not yet come due under 30 U.S.C. 28 (for those claims in their first assessment year only), a notice of intent to hold reciting this condition must be recorded by the December 30th following the filing of this waiver.
- The undersigned understand that mill and tunnel sites may also be listed on this waiver and be waived from payment of the maintenance fee, and that a notice of intent to hold for these sites is required to be filed with the BLM by the December 30th following the filing of this waiver.
- The undersigned understand and acknowledge that pursuant to 43 U.S.C. 1212 and 18 U.S.C. 1001, the filing or recording of a false, fictitious, or fraudulent document with the BLM may result in a fine of up to \$250,000, a prison term not to exceed five years, or both.
- The mining claims, mill or tunnel sites for which this waiver from payment of the maintenance fees is requested are:

CLAIM OR SITE NAME	BLM RECORDATION SERIAL NUMBER
1. Gold Bell #3	117909 ✓
2. Gold Bell #4	117910
3. Gold Bell #19	117925
4. Gold Bell #20	117926
5. Gold Bell #21	117927
6. Silver Bell #13	117959
7. Silver Bell #14	117960
8. Silver Bell #15	117961
9. Silver Bell #16	117962
10. Tiger Bell #4	116258

The owner(s) (claimants) of the above mining claims and sites are:

Craig Dobbins

(Owner's Name - Please Print)

603 W. Kingsley

(Owner's Mailing Address)

[Signature]
(Owner's Signature)

Springfield

(City)

MO

(State)

65807

(Zip Code)

(Owner's Name - Please Print)

(Owner's Mailing Address)

(Owner's Signature)

(City)

(State)

(Zip Code)

(Owner's Name - Please Print)

(Owner's Mailing Address)

(Owner's Signature)

(City)

(State)

(Zip Code)

(Owner's Name - Please Print)

(Owner's Mailing Address)

(Owner's Signature)

(City)

(State)

(Zip Code)

(Continued on page 2)

INTERESTED
SEP 11 2015
BY: JME

RECEIVED
BLM AZ STATE OFFICE
PHOENIX ARIZONA
2015 AUG 17 AM 11:32

new
9/11/2015
JME

(Owner's Name - Please Print)

(Owner's Signature)

(Owner's Mailing Address)

(City)

(State)

(Zip Code)

(Owner's Name - Please Print)

(Owner's Signature)

(Owner's Mailing Address)

(City)

(State)

(Zip Code)

(Owner's Name - Please Print)

(Owner's Signature)

(Owner's Mailing Address)

(City)

(State)

(Zip Code)

(Owner's Name - Please Print)

(Owner's Signature)

(Owner's Mailing Address)

(City)

(State)

(Zip Code)

18 U.S.C. 1001 and 43 U.S.C. 1212 make it a crime for any person knowingly and willfully to make to any department or agency of the United States any false, fictitious or fraudulent statements or representations as to any matter within its jurisdiction.

INSTRUCTIONS

1. This certification is made under the provisions of 43 U.S.C. § 1744 and 30 U.S.C. §28-28k and the regulations thereunder (43 CFR Part 3830).
2. The claimant(s) must fill in the dates in paragraph 1 for the beginning and ending of the assessment year for which this waiver is sought.
3. The claimant(s) must fill in the date in paragraph 2 for the beginning of the assessment year for which this waiver is sought.
4. All claim and site names and BLM serial numbers must be listed for the mining claims, mill sites, and tunnel sites for which the waiver is sought.
5. All owners of the mining claims, mill sites, and tunnel sites and their addresses must be given.
6. This waiver form must be signed by all the claimants or their designated agent, in original form. If an agent is designated, a notarized designation of agent, signed by all of the claimants with proper address given, must be submitted with this waiver.
7. This form must be filed no later than September 1st for the upcoming assessment year in the BLM State Office where the mining claims or sites are recorded, or the waiver cannot be granted by the BLM. (Example: To obtain a waiver for the assessment year 2012, which begins on September 1, 2011, you must qualify for and file for a waiver no later than September 1, 2011, in the proper BLM State Office.)
8. For all mining claims which require assessment work, you must record an affidavit of labor on or before the December 30th immediately following the filing of this waiver. For all other mining claims or sites waived, you must record a notice of intent to hold on or before the December 30th immediately following the filing of this waiver.
9. Mill and tunnel sites may also be listed on this waiver and be waived from payment of the maintenance fee. A notice of intent to hold for these sites is required to be filed by the December 30th following the filing of this waiver.

PHOENIX, ARIZONA
 2015 AUG 17 A 11:32
 RECEIVED BLM AZ STATE OFFICE

FOR OFFICIAL USE ONLY

117907

When Recorded Return Document

Craig Dobbins
603 W. Kingsley
Springfield, MO 65807

FEE# 2015035410

OFFICIAL RECORDS
OF MOHAVE COUNTY
CAROL MEIER,
COUNTY RECORDER



08/10/2015 09:12 AM Fee: \$15.00

PAGE: 1 of 2

117939
116255

Check here is this is a change of address.
Telephone: _____
E-mail address: _____

AFFIDAVIT OF PERFORMANCE OF ANNUAL WORK

RECEIVED
 BLM AZ STATE OFFICE
 2015 AUG 17 P 12:00
 PHOENIX, ARIZONA

BLM
Date
Stamp

1. State of Arizona, County of Mohave ss:
2. I (Name) Craig Dobbins
3. Reside at (Address) 603 W. Kingsley
City Springfield County _____

State MO Zip 65807 being duly sworn, depose and say that I am a citizen of the United States, more than eighteen years of age, and that all of the facts set forth in this affidavit, subject to the provisions and penalties of 18 U.S.C. 1001 pertaining to the filing of false, fictitious, or fraudulent statements with the United States, are true and correct according to the best of my knowledge, information and belief.
4. Owner's name and address (If not shown in Items 1-3 above). _____

5. That I am personally acquainted with the mining claim(s). The work and improvements were made by and at the expense of the owner(s) of said claim(s). Said contiguous group of claims, listed on this document, are situated in the Weaver (optional) Mining District; Mohave County, Arizona.

Line No.	AMC NUMBER	CLAIM/SITE NAME	COUNTY RECORDER DATA (If available)	TWP	RNG	SEC
1	117909	Gold Bell #3	Dkt/Pg: 674/6&7	25&26N	20&21W	26&35
2	117910	Gold Bell #4	Dkt/Pg: 674/8&9	25&26N	20&21W	26&35
3	117925	Gold Bell #19	Dkt/Pg: 674/38&39	25&26N	20&21W	26&35
4	117926	Gold Bell #20	Dkt/Pg: 674/40&41	25&26N	20&21W	26&35
5	117927	Gold Bell #21	Dkt/Pg: 674/42&43	25&26N	20&21W	26&35
6	117959	Silver Bell #13	Dkt/Pg: 673/987&988	26N	21W	25&26

ENTERED
AUG 13 2015
BY: R. Amy

RECEIVED
BLM AZ STATE OFFICE
2015 AUG 17 P 12:00
PHOENIX, ARIZONA

BLM
Date
Stamp

7	AMC 117960	Silver Bell #14	Dkt/Pg: 673/989&990	TWP 26N	RNG 21W	SEC 25&26
8	117961	Silver Bell #15	Dkt/Pg: 673/991&992	26N	21W	25&26
9	117962	Silver Bell #16	Dkt/Pg: 673/993&994	26N	21W	25&26
10	116258	Tiger Bell #4	Dkt/Pg: 672/999&1000	26N	21W	25

6. That between the dates starting at 12 o'clock noon on September 1, 20 14 and ending at 12 o'clock noon on September 1, 20 15 at least \$ 1,000.00 dollars worth of work and improvements were done and performed upon said claim(s) or upon one or more of a contiguous group of claims for the benefit of all, wholly or partly outside of a contiguous group of claims for the benefit of all, not including the location work.

7. That the following persons were employed to perform the work and improvements described herein: Kent Dobbins, Paul Wynkoop, Beth Wilson, Randy Whittle, Don Davison, and others.

8. That the work and improvements performed were: Removed ore from claims for processing & analytical research using pick and shovel, buckets & barrels, backhoe, truck & trailer. Repaired and graded roads to claims.

9. Dated: 7-28-2015 Signature: [Handwritten Signature]

SUBSCRIBED AND SWORN TO before me, a Notary Public, this 28th day of July 20 15

By: Stephen Prouty

Notary Public Stephen Prouty

My Commission Expires 10-15-13

STEPHEN PROUTY
Notary Public - Notary Seal
STATE OF MISSOURI
Greene County
My Commission Expires Oct. 15, 2018
Commission #14630731

Bureau of Land Management
Arizona State Office
www.blm.gov/az

No. of Claims: 10 x \$10 = 100
Check No.: 3 20714 init. MLL
Receipt No.: 0368629
For BLM Use Only

United States Department of the Interior
Bureau of Land Management
 LANDS/RECREATION & PLANNING
 ONE N CENTRAL AVE
 PHOENIX, AZ 85004 -2203
 Phone: 602-417-9200

Receipt

No: 3368629

Transaction #: 3466725	
Date of Transaction: 08/17/2015	
CUSTOMER:	
CRAIG DOBBINS 603 W KINGSLEY ST SPRINGFIELD,MO 65807-4705 US	

LINE #	QTY	DESCRIPTION	REMARKS	UNIT PRICE	TOTAL
1	1.00	LOCATABLE MINERALS / MINING CLAIMS- NOT NEW-UNADJUD,ONE AUTH NO. ONLY / MINING CLAIM MONEY RECEIVED CASES: AMC117909/\$100.00	POL 2015/10 WAV	- n/a -	100.00
TOTAL:					\$100.00

PAYMENT INFORMATION			
1	AMOUNT:	100.00	POSTMARKED: N/A
	TYPE:	CHECK	RECEIVED: 08/17/2015
	CHECK NO:	320714	
	NAME:	DOBBINS, CRAIG 603 W KINGSLEY ST SPRINGFIELD MO 65807-4705 US	

REMARKS

This receipt was generated by the automated BLM Collections and Billing System and is a paper representation of a portion of the official electronic record contained therein.

ENTERED
 AUG 18 2015
 BY: *R. W. [Signature]*

280

JME

117907
117939

FORM APPROVED
OMB NO. 1004-0114
Expires: October 31, 2016

MAINTENANCE FEE WAIVER CERTIFICATION

SEE INSTRUCTIONS ON PAGE 2

1. This small miner waiver is filed for the assessment year beginning on September 1, 2015 and ending on September 1, 2016.
2. The undersigned and all related parties owned ten or fewer mining claims, mill, or tunnel sites located and maintained on Federal lands in the United States of America on September 1, 2015.
3. The undersigned have performed the assessment work required by law for each mining claim listed prior to filing this waiver and understand that by filing this form, the undersigned must file an affidavit of assessment work with the Bureau of Land Management (BLM) by the December 30th following the filing of this waiver.
4. The undersigned understand that if the assessment work obligation has not yet come due under 30 U.S.C. 28 (for those claims in their first assessment year only), a notice of intent to hold reciting this condition must be recorded by the December 30th following the filing of this waiver.
5. The undersigned understand that mill and tunnel sites may also be listed on this waiver and be waived from payment of the maintenance fee, and that a notice of intent to hold for these sites is required to be filed with the BLM by the December 30th following the filing of this waiver.
6. The undersigned understand and acknowledge that pursuant to 43 U.S.C. 1212 and 18 U.S.C. 1001, the filing or recording of a false, fictitious, or fraudulent document with the BLM may result in a fine of up to \$250,000, a prison term not to exceed five years, or both.
7. The mining claims, mill or tunnel sites for which this waiver from payment of the maintenance fees is requested are:

CLAIM OR SITE NAME	BLM RECORDATION SERIAL NUMBER
1. Gold Bell #13	117919 ✓
2. Gold Bell #14	117920
3. Gold Bell #15	117921
4. Gold Bell #16	117922
5. Gold Bell #30	117936
6. Gold Bell #31	117937
7. Gold Bell #32	117938
8. Tinker Bell #1	117939
9. Tinker Bell #2	117940
10. Tinker Bell #3	117941

The owner(s) (claimants) of the above mining claims and sites are:

Bethany R. Wilson

(Owner's Name - Please Print)

x. Bethany R. Wilson

(Owner's Signature)

P.O. Box 1770

(Owner's Mailing Address)

Dolan Springs

(City)

AZ 86441

(State) (Zip Code)

(Owner's Name - Please Print)

(Owner's Mailing Address)

(Owner's Signature)

(City)

(State) (Zip Code)

(Owner's Name - Please Print)

(Owner's Mailing Address)

(Owner's Signature)

(City)

(State) (Zip Code)

(Owner's Name - Please Print)

(Owner's Mailing Address)

(Owner's Signature)

(City)

(State) (Zip Code)

(Continued on page 2)

ENTERED
SEP 8 2015
RE

NW-RE 9/9/15

RECEIVED
BLM AZ STATE OFFICE
2015 SEP 17 11:32
PHOENIX, ARIZONA

(Owner's Name - Please Print)	(Owner's Signature)
(Owner's Mailing Address)	(City) (State) (Zip Code)
(Owner's Name - Please Print)	(Owner's Signature)
(Owner's Mailing Address)	(City) (State) (Zip Code)
(Owner's Name - Please Print)	(Owner's Signature)
(Owner's Mailing Address)	(City) (State) (Zip Code)
(Owner's Name - Please Print)	(Owner's Signature)
(Owner's Mailing Address)	(City) (State) (Zip Code)

18 U.S.C. 1001 and 43 U.S.C. 1212 make it a crime for any person knowingly and willfully to make to any department or agency of the United States any false, fictitious or fraudulent statements or representations as to any matter within its jurisdiction.

INSTRUCTIONS

1. This certification is made under the provisions of 43 U.S.C. § 1744 and 30 U.S.C. §28-28k and the regulations thereunder (43 CFR Part 3830).
2. The claimant(s) must fill in the dates in paragraph 1 for the beginning and ending of the assessment year for which this waiver is sought.
3. The claimant(s) must fill in the date in paragraph 2 for the beginning of the assessment year for which this waiver is sought.
4. All claim and site names and BLM serial numbers must be listed for the mining claims, mill sites, and tunnel sites for which the waiver is sought.
5. All owners of the mining claims, mill sites, and tunnel sites and their addresses must be given.
6. This waiver form must be signed by all the claimants or their designated agent, in original form. If an agent is designated, a notarized designation of agent, signed by all of the claimants with proper address given, must be submitted with this waiver.
7. This form must be filed no later than September 1st for the upcoming assessment year in the BLM State Office where the mining claims or sites are recorded, or the waiver cannot be granted by the BLM. (Example: To obtain a waiver for the assessment year 2012, which begins on September 1, 2011, you must qualify for and file for a waiver no later than September 1, 2011, in the proper BLM State Office.)
8. For all mining claims which require assessment work, you must record an affidavit of labor on or before the December 30th immediately following the filing of this waiver. For all other mining claims or sites waived, you must record a notice of intent to hold on or before the December 30th immediately following the filing of this waiver.
9. Mill and tunnel sites may also be listed on this waiver and be waived from payment of the maintenance fee. A notice of intent to hold for these sites is required to be filed by the December 30th following the filing of this waiver.

PHOENIX, ARIZONA
 2015 AUG 17 A 11: 32
 RECEIVED
 BLM AZ STATE OFFICE

FOR OFFICIAL USE ONLY

When Recorded Return Document

Bethany R. Wilson

P.O. Box 1170

Dolan Springs, AZ 86441

Check here is this is a change of address.

Telephone: _____

E-mail address: _____



FEE# 2015035409

OFFICIAL RECORDS
OF MOHAVE COUNTY
CAROL MEIER,
COUNTY RECORDER



08/10/2015 09:12 AM Fee: \$15.00

PAGE: 1 of 2

117907
117939

AFFIDAVIT OF PERFORMANCE OF ANNUAL WORK

1. State of Arizona, County of Mohave ss:

2. I (Name) Bethany R. Wilson

3. Reside at (Address) P.O. Box 1770

City Dolan Springs County Mohave

BLM
Date
Stamp

RECEIVED
BLM AZ STATE OFFICE
2015 AUG 17 A 11:49
PHOENIX, ARIZONA

State AZ Zip 86441 being duly sworn, depose and say that I am a citizen of the United States, more than eighteen years of age, and that all of the facts set forth in this affidavit, subject to the provisions and penalties of 18 U.S.C. 1001 pertaining to the filing of false, fictitious, or fraudulent statements with the United States, are true and correct according to the best of my knowledge, information and belief.

4. Owner's name and address (If not shown in Items 1-3 above). _____

5. That I am personally acquainted with the mining claim(s). The work and improvements were made by and at the expense of the owner(s) of said claim(s). Said contiguous group of claims, listed on this document, are situated in the

Weaver (optional) Mining District; Mohave County, Arizona.

Line No.	AMC NUMBER	CLAIM/SITE NAME	COUNTY RECORDER DATA (If available)	TWP	RNG	SEC
1	117919	Gold Bell #13	Dkt/Pg: 674/26&27	25&26N	20&21W	6&31
2	117920	Gold Bell #14	Dkt/Pg: 674/28&29	25&26N	20&21W	6&31
3	117921	Gold Bell #15	Dkt/Pg: 674/30&31	25&26N	20&21W	6&31
4	117922	Gold Bell #16	Dkt/Pg: 674/32&33	25&26N	20&21W	6&31
5	117936	Gold Bell #30	Dkt/Pg: 674/60&61	25&26N	20&21W	6&31
6	117937	Gold Bell #31	Dkt/Pg: 674/62&63	25&26N	20&21W	6&31

ENTERED
AUG 18 2015
BY: RAM

Form: MCF108
Revised July 2014
Page 1 of 2

RECEIVED
 BLM AZ STATE OFFICE
 PHOENIX, ARIZONA
 2015 AUG 17 A 11:19
 BLM
 Date
 Stamp

			TWP	RNG	SEC
7	117938	Gold Bell #32	Dkt/Pg:674/64&65	25&26N	20&21W 6&31
8	117939	Tinker Bell #1	Dkt/Pg:673/815&816	26N	20W 31
9	117940	Tinker Bell #2	Dkt/Pg:673/817&818	26N	20W 31
10	117941	Tinker Bell #3	Dkt/Pg:673/819&820	26N	20W 31

6. That between the dates starting at 12 o'clock noon on September 1, 20 14 and ending at 12 o'clock noon on September 1, 20 15 at least \$ 1,000.00 dollars worth of work and improvements were done and performed upon said claim(s) or upon one or more of a contiguous group of claims for the benefit of all, wholly or partly outside of a contiguous group of claims for the benefit of all, not including the location work.

7. That the following persons were employed to perform the work and improvements described herein: Kent Dobbins, Paul Wynkoop, Beth Wilson, Randy Whittle, Don Davison and others.

8. That the work and improvements performed were: Removed ore from claims for processing, and analytical research using pick and shovel, buckets and barrels, backhoe, truck and trailer. Repaired and graded roads to claims.

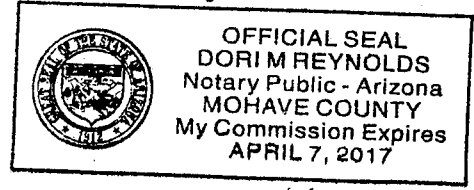
X9. Dated: 7-24-15 Signature: Bethany R. Wilson

SUBSCRIBED AND SWORN TO before me, a Notary Public, this 24th day of July 2015

By: Bethany R. Wilson

Notary Public Dori M. Reynolds

My Commission Expires April 7, 2017



No. of Claims: 10 x \$10 = 100
 Check No.: 32074 Init. DMC
 Receipt No.: 3368589
 For BLM Use Only

Bureau of Land Management
 Arizona State Office
www.blm.gov/az

United States Department of the Interior
Bureau of Land Management
 LANDS/RECREATION & PLANNING
 ONE N CENTRAL AVE
 PHOENIX, AZ 85004 -2203
 Phone: 602-417-9200

Receipt

No: 3368589

Transaction #: 3466685	
Date of Transaction: 08/17/2015	
CUSTOMER:	
BETHANY WILSON PO BOX 1770 DOLAN SPRINGS, AZ 86441-1770 US	

LINE #	QTY	DESCRIPTION	REMARKS	UNIT PRICE	TOTAL
1	1.00	LOCATABLE MINERALS / MINING CLAIMS- NOT NEW-UNADJUD, ONE AUTH NO. ONLY / MINING CLAIM MONEY RECEIVED CASES: AMC117919/\$100.00	POL 2015/10 WAV	- n/a -	100.00
TOTAL:					\$100.00

PAYMENT INFORMATION			
1	AMOUNT:	100.00	POSTMARKED: N/A
	TYPE:	CHECK	RECEIVED: 08/17/2015
	CHECK NO:	320711	
	NAME:	WILSON, BETHANY PO BOX 1770 DOLAN SPRINGS AZ 86441-1770 US	

REMARKS

This receipt was generated by the automated BLM Collections and Billing System and is a paper representation of a portion of the official electronic record contained therein.

ENTERED
 AUG 18 2015
 BY: *R. [Signature]*

UNITED STATES
DEPARTMENT OF THE INTERIOR
BUREAU OF LAND MANAGEMENT

289

fme

117907
117939
116255

FORM APPROVED
OMB NO. 1004-0114
Expires: October 31, 2016

MAINTENANCE FEE WAIVER CERTIFICATION

SEE INSTRUCTIONS ON PAGE 2

1. This small miner waiver is filed for the assessment year beginning on September 1, 2015 and ending on September 1, 2016.
2. The undersigned and all related parties owned ten or fewer mining claims, mill, or tunnel sites located and maintained on Federal lands in the United States of America on September 1, 2015.
3. The undersigned have performed the assessment work required by law for each mining claim listed prior to filing this waiver and understand that by filing this form, the undersigned must file an affidavit of assessment work with the Bureau of Land Management (BLM) by the December 30th following the filing of this waiver.
4. The undersigned understand that if the assessment work obligation has not yet come due under 30 U.S.C. 28 (for those claims in their first assessment year only), a notice of intent to hold reciting this condition must be recorded by the December 30th following the filing of this waiver.
5. The undersigned understand that mill and tunnel sites may also be listed on this waiver and be waived from payment of the maintenance fee, and that a notice of intent to hold for these sites is required to be filed with the BLM by the December 30th following the filing of this waiver.
6. The undersigned understand and acknowledge that pursuant to 43 U.S.C. 1212 and 18 U.S.C. 1001, the filing or recording of a false, fictitious, or fraudulent document with the BLM may result in a fine of up to \$250,000, a prison term not to exceed five years, or both.
7. The mining claims, mill or tunnel sites for which this waiver from payment of the maintenance fees is requested are:

	CLAIM OR SITE NAME	BLM RECORDATION SERIAL NUMBER
1.	Gold Bell #1	117907 ✓
2.	Gold Bell #2	117908
3.	Gold Bell #17	117923
4.	Gold Bell #18	117924
5.	Silver Bell #9	117955
6.	Silver Bell #10	117956
7.	Silver Bell #11	117957
8.	Silver Bell #12	117958
9.	Tiger Bell #1	116255
10.	Tiger Bell #8	116262

The owner(s) (claimants) of the above mining claims and sites are:

Anna Stewart

(Owner's Name - Please Print)

6333 Creeksedge Ct.

(Owner's Mailing Address)

X *[Signature]*

(Owner's Signature)

Ozark

(City)

MO

(State)

65721

(Zip Code)

(Owner's Name - Please Print)

(Owner's Mailing Address)

(Owner's Signature)

(City)

(State)

(Zip Code)

(Owner's Name - Please Print)

(Owner's Mailing Address)

(Owner's Signature)

(City)

(State)

(Zip Code)

(Owner's Name - Please Print)

(Owner's Mailing Address)

(Owner's Signature)

(City)

(State)

(Zip Code)

(Continued on page 2)

ENTERED
SEP 11 2015
BY: *[Signature]*

RECEIVED
BLM AT STATE OFFICE
PHOENIX, ARIZONA
2015 AUG 17 A 11:42

[Handwritten initials]
9/11/2015
[Handwritten initials]

(Owner's Name - Please Print)

(Owner's Signature)

(Owner's Mailing Address)

(City)

(State)

(Zip Code)

(Owner's Name - Please Print)

(Owner's Signature)

(Owner's Mailing Address)

(City)

(State)

(Zip Code)

(Owner's Name - Please Print)

(Owner's Signature)

(Owner's Mailing Address)

(City)

(State)

(Zip Code)

(Owner's Name - Please Print)

(Owner's Signature)

(Owner's Mailing Address)

(City)

(State)

(Zip Code)

18 U.S.C. 1001 and 43 U.S.C. 1212 make it a crime for any person knowingly and willfully to make to any department or agency of the United States any false, fictitious or fraudulent statements or representations as to any matter within its jurisdiction.

INSTRUCTIONS

1. This certification is made under the provisions of 43 U.S.C. § 1744 and 30 U.S.C. §28-28k and the regulations thereunder (43 CFR Part 3830).
2. The claimant(s) must fill in the dates in paragraph 1 for the beginning and ending of the assessment year for which this waiver is sought.
3. The claimant(s) must fill in the date in paragraph 2 for the beginning of the assessment year for which this waiver is sought.
4. All claim and site names and BLM serial numbers must be listed for the mining claims, mill sites, and tunnel sites for which the waiver is sought.
5. All owners of the mining claims, mill sites, and tunnel sites and their addresses must be given.
6. This waiver form must be signed by all the claimants or their designated agent, in original form. If an agent is designated, a notarized designation of agent, signed by all of the claimants with proper address given, must be submitted with this waiver.
7. This form must be filed no later than September 1st for the upcoming assessment year in the BLM State Office where the mining claims or sites are recorded, or the waiver cannot be granted by the BLM. (Example: To obtain a waiver for the assessment year 2012, which begins on September 1, 2011, you must qualify for and file for a waiver no later than September 1, 2011, in the proper BLM State Office.)
8. For all mining claims which require assessment work, you must record an affidavit of labor on or before the December 30th immediately following the filing of this waiver. For all other mining claims or sites waived, you must record a notice of intent to hold on or before the December 30th immediately following the filing of this waiver.
9. Mill and tunnel sites may also be listed on this waiver and be waived from payment of the maintenance fee. A notice of intent to hold for these sites is required to be filed by the December 30th following the filing of this waiver.

PHOENIX, ARIZONA
 2015 AUG 17 A 11:42
 RECEIVED BLM AZ STATE OFFICE

FOR OFFICIAL USE ONLY

117907
117939

Mr. Donald L. Stewart
1837 W Camino Ln
Springfield, MO 65810-2173

FEE# 2015035416

OFFICIAL RECORDS
OF MOHAVE COUNTY
CAROL MEIER,
COUNTY RECORDER



08/10/2015 09:12 AM Fee: \$15.00

PAGE: 1 of 2

116255

Check here is this is a change of address.

Telephone: _____

E-mail address: _____

AFFIDAVIT OF PERFORMANCE OF ANNUAL WORK

1. State of Arizona, County of Mohave ss:

2. I (Name) Anna Stewart

3. Reside at (Address) 6333 Creeksedge Ct.

City Ozark County _____

BLM
Date
Stamp

RECEIVED
BLM AZ STATE OFFICE
2015 AUG 17 P 12:43
PHOENIX, ARIZONA

State MO Zip 65721 being duly sworn, depose and say that I am a citizen of the United States, more than eighteen years of age, and that all of the facts set forth in this affidavit, subject to the provisions and penalties of 18 U.S.C. 1001 pertaining to the filing of false, fictitious, or fraudulent statements with the United States, are true and correct according to the best of my knowledge, information and belief.

4. Owner's name and address (If not shown in Items 1-3 above). _____

5. That I am personally acquainted with the mining claim(s). The work and improvements were made by and at the expense of the owner(s) of said claim(s). Said contiguous group of claims, listed on this document, are situated in the

Weaver (optional) Mining District; Mohave County, Arizona.

Line No.	AMC NUMBER	CLAIM/SITE NAME	COUNTY RECORDER DATA (If available)	TWP	RNG	SEC
1	117907	Gold Bell #1	Dkt/Pg: 674/2&3	26N	20W	26&35
2	117908	Gold Bell #2	Dkt/Pg: 674/4&5	26N	20W	26&35
3	117923	Gold Bell #17	Dkt/Pg: 674/34&35	26N	20W	26&35
4	117924	Gold Bell #18	Dkt/Pg: 674/36&37	26N	20W	26&35
5	117955	Silver Bell #9	Dkt/Pg: 673/979&980	26N	21W	25&26
6	117956	Silver Bell #10	Dkt/Pg: 673/981&982	26N	21W	25&26

ENTERED
AUG 18 2015
BY: *[Signature]*

RECEIVED
 BLM AZ STATE OFFICE
 PHOENIX, ARIZONA
 2015 AUG 17 P 12:43
 BLM
 Date
 Stamp

7	117957	Silver Bell #11	Dkt/Pg:673/983&984	26N	21W	25&26
8	117958	Silver Bell #12	Dkt/Pg:673/985&986	26N	21W	25&26
9	116255	Tiger Bell #1	Dkt/Pg:672/993&994	26N	21W	25
10	116262	Tiger Bell #8	Dkt/Pg:673/7&8	26N	21W	25

6. That between the dates starting at 12 o'clock noon on September 1, 20 14 and ending at 12 o'clock noon on September 1, 20 15 at least \$ 1,000.00 dollars worth of work and improvements were done and performed upon said claim(s) or upon one or more of a contiguous group of claims for the benefit of all, wholly or partly outside of a contiguous group of claims for the benefit of all, not including the location work.

7. That the following persons were employed to perform the work and improvements described herein: Kent Dobbins, Paul Wynkoop, Beth Wilson, Randy Whittle, Don Davison, and others.

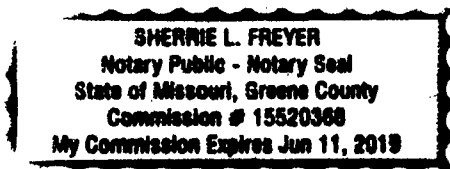
8. That the work and improvements performed were: Removed ore from claims for processing & analytical research using pick & shovel, buckets and barrels, backhoe, truck & trailer. Repaired and graded roads to claims.

X 9. Dated: 7-25-15 Signature: [Signature]

SUBSCRIBED AND SWORN TO before me, a Notary Public, this 25 day of JULY 20 15

By: [Signature]
 Notary Public SHERRIE L. FREYER

My Commission Expires JUNE 11, 2019



Bureau of Land Management
 Arizona State Office
www.blm.gov/az

No. of Claims: 10 x \$10 = 100
 Check No.: 320719 Init. [Signature]
 Receipt No.: 3368750
 For BLM Use Only

United States Department of the Interior
Bureau of Land Management
 LANDS/RECREATION & PLANNING
 ONE N CENTRAL AVE
 PHOENIX, AZ 85004 -2203
 Phone: 602-417-9200

Receipt

No: 3368750

Transaction #: 3466849	
Date of Transaction: 08/17/2015	
CUSTOMER:	
ANNA STEWART 6333 CREEKSEDGE CRT OZARK,MO 65721 US	

LINE #	QTY	DESCRIPTION	REMARKS	UNIT PRICE	TOTAL
1	1.00	LOCATABLE MINERALS / MINING CLAIMS- NOT NEW-UNADJUD,ONE AUTH NO. ONLY / MINING CLAIM MONEY RECEIVED CASES: AMC117907/\$100.00	POL 2015/10 WAV	- n/a -	100.00
TOTAL:					\$100.00

PAYMENT INFORMATION					
1	AMOUNT:	100.00	POSTMARKED:	N/A	
	TYPE:	CHECK	RECEIVED:	08/17/2015	
	CHECK NO:	320719			
	NAME:	STEWART, ANNA 6333 CREEKSEDGE CRT OZARK MO 65721 US			

REMARKS

This receipt was generated by the automated BLM Collections and Billing System and is a paper representation of a portion of the official electronic record contained therein.

ENTERED
 AUG 18 2015
 BY: *R. [Signature]*

MAINTENANCE FEE WAIVER CERTIFICATION

FORM APPROVED
OMB NO. 1004-0114
Expires: October 31, 2016

116255
117907
117939

SEE INSTRUCTIONS ON PAGE 2

- This small miner waiver is filed for the assessment year beginning on September 1, 2014 and ending on September 1, 2015
- The undersigned and all related parties owned ten or fewer mining claims, mill, or tunnel sites located and maintained on Federal lands in the United States of America on September 1, 2014
- The undersigned have performed the assessment work required by law for each mining claim listed prior to filing this waiver and understand that by filing this form, the undersigned must file an affidavit of assessment work with the Bureau of Land Management (BLM) by the December 30th following the filing of this waiver.
- The undersigned understand that if the assessment work obligation has not yet come due under 30 U.S.C. 28 (for those claims in their first assessment year only), a notice of intent to hold reciting this condition must be recorded by the December 30th following the filing of this waiver.
- The undersigned understand that mill and tunnel sites may also be listed on this waiver and be waived from payment of the maintenance fee, and that a notice of intent to hold for these sites is required to be filed with the BLM by the December 30th following the filing of this waiver.
- The undersigned understand and acknowledge that pursuant to 43 U.S.C. 1212 and 18 U.S.C. 1001, the filing or recording of a false, fictitious, or fraudulent document with the BLM may result in a fine of up to \$250,000, a prison term not to exceed five years, or both.
- The mining claims, mill or tunnel sites for which this waiver from payment of the maintenance fees is requested are:

CLAIM OR SITE NAME	BLM RECORDATION SERIAL NUMBER
1. Gold Bell #3	117909
2. Gold Bell #4	117910
3. Gold Bell #19	117925
4. Gold Bell #20	117926
5. Gold Bell #21	117927
6. Silver Bell #13	117959
7. Silver Bell #14	117960
8. Silver Bell #15	117961
9. Silver Bell #16	117962
10. Tiger Bell #4	116258

The owner(s) (claimants) of the above mining claims and sites are:

Craig Dobbins
(Owner's Name - Please Print)
603 W. Kingsley
(Owner's Mailing Address)

Craig Dobbins
(Owner's Signature)
Springfield MO 65807
(City) (State) (Zip Code)

(Owner's Name - Please Print)

(Owner's Mailing Address)

(Owner's Signature)

(City) (State) (Zip Code)

(Owner's Name - Please Print)

(Owner's Mailing Address)

(Owner's Signature)

(City) (State) (Zip Code)

(Owner's Name - Please Print)

(Owner's Mailing Address)

(Owner's Signature)

(City) (State) (Zip Code)

(Continued on page 2)

NEW
RE 9-18-14

ENTERED
SEP 12 2014
BY: RE

RECEIVED
BLM STATE OFFICE
2014 AUG 25 A 11:50
PHOENIX, ARIZONA

(Owner's Name - Please Print)

(Owner's Signature)

(Owner's Mailing Address)

(City)

(State)

(Zip Code)

(Owner's Name - Please Print)

(Owner's Signature)

(Owner's Mailing Address)

(City)

(State)

(Zip Code)

(Owner's Name - Please Print)

(Owner's Signature)

(Owner's Mailing Address)

(City)

(State)

(Zip Code)

(Owner's Name - Please Print)

(Owner's Signature)

(Owner's Mailing Address)

(City)

(State)

(Zip Code)

18 U.S.C. 1001 and 43 U.S.C. 1212 make it a crime for any person knowingly and willfully to make to any department or agency of the United States any false, fictitious or fraudulent statements or representations as to any matter within its jurisdiction.

INSTRUCTIONS

1. This certification is made under the provisions of 43 U.S.C. § 1744 and 30 U.S.C. §28-28k and the regulations thereunder (43 CFR Part 3830).
2. The claimant(s) must fill in the dates in paragraph 1 for the beginning and ending of the assessment year for which this waiver is sought.
3. The claimant(s) must fill in the date in paragraph 2 for the beginning of the assessment year for which this waiver is sought.
4. All claim and site names and BLM serial numbers must be listed for the mining claims, mill sites, and tunnel sites for which the waiver is sought.
5. All owners of the mining claims, mill sites, and tunnel sites and their addresses must be given.
6. This waiver form must be signed by all the claimants or their designated agent, in original form. If an agent is designated, a notarized designation of agent, signed by all of the claimants with proper address given, must be submitted with this waiver.
7. This form must be filed no later than September 1st for the upcoming assessment year in the BLM State Office where the mining claims or sites are recorded, or the waiver cannot be granted by the BLM. (Example: To obtain a waiver for the assessment year 2012, which begins on September 1, 2011, you must qualify for and file for a waiver no later than September 1, 2011, in the proper BLM State Office.)
8. For all mining claims which require assessment work, you must record an affidavit of labor on or before the December 30th immediately following the filing of this waiver. For all other mining claims or sites waived, you must record a notice of intent to hold on or before the December 30th immediately following the filing of this waiver.
9. Mill and tunnel sites may also be listed on this waiver and be waived from payment of the maintenance fee. A notice of intent to hold for these sites is required to be filed by the December 30th following the filing of this waiver.

PHOENIX, ARIZONA

2014 AUG 25 A 11: 50

RECEIVED
BLM AZ STATE OFFICE

FOR OFFICIAL USE ONLY

When Recorded Return Document to:

Craig Dobbins
603 W. Kingsley
Springfield, MO 65807

Check here is this is a change of address.

Telephone: _____

E-mail address: _____

117907
117939
116255

FEE# 2014036200

OFFICIAL RECORDS
OF MOHAVE COUNTY
CAROL MEIER,
COUNTY RECORDER



08/19/2014 01:08 PM Fee: \$15.00

PAGE: 1 of 2

AFFIDAVIT OF PERFORMANCE OF ANNUAL WORK

1. State of Arizona, County of Mohave ss:

2. I (Name) Craig Dobbins

3. Reside at (Address) 603 W. Kingsley

City Springfield County _____

RECEIVED
AZ STATE OFFICE
2014 AUG 25 A 11:50
PHOENIX, ARIZONA
BLM
Date
Stamp

State MO Zip 65807 being duly sworn, depose and say that I am a citizen of the United States, more than eighteen years of age, and that all of the facts set forth in this affidavit, subject to the provisions and penalties of 18 U.S.C. 1001 pertaining to the filing of false, fictitious, or fraudulent statements with the United States, are true and correct according to the best of my knowledge, information and belief.

4. Owner's name and address (if not shown in Items 1-3 above) _____

5. That I am personally acquainted with the mining claim(s). The work and improvements were made by and at the expense of the owner(s) of said claim(s). Said contiguous group of claims, listed on this document, are situated in the

Weaver (optional) Mining District; Mohave County, Arizona.

Line No.	AMC NUMBER	CLAIM/SITE NAME	COUNTY RECORDER DATA (If available)	TWP	RNG	SEC
1	117909	Gold Bell #3	Dkt/Pg: 674/6&7	25&26N	20&21W	26&35
2	117910	Gold Bell #4	Dkt/Pg: 674/8&9	25&26N	20&21W	26&35
3	117925	Gold Bell #19	Dkt/Pg: 674/38&39	25&26N	20&21W	26&35
4	117926	Gold Bell #20	Dkt/Pg: 674/40&41	25&26N	20&21W	26&35
5	117927	Gold Bell #21	Dkt/Pg: 674/42&43	25&26N	20&21W	26&35
6	117959	Silver Bell #13	Dkt/Pg: 673/987 & 988	26N	21W	25&26

Form: MCF108
Revised Jan. 2006
Page 1 of 2

ENTERED
AUG 26 2014
BY: Ram

RECEIVED
BLM AZ STATE OFFICE

2014 AUG 25 A 11:50
PHOENIX, ARIZONA

BLM
Date
Stamp

	AMC		Dkt/Pg:	TWP	RNG	SEC
7	117960	Silver Bell #14	673/989&990	26N	21W	25&26
8	117961	Silver Bell #15	673/991&992	26N	21W	25&26
9	117962	Silver Bell #16	673/993&994	26N	21W	25&26
10	116258	Tiger Bell #4	672/999&1000	26N	21W	25

6. That between the dates starting at 12 o'clock noon on September 1, 20 13 and ending at 12 o'clock noon on September 1, 20 14 at least \$1,000.00 dollars worth of work and improvements were done and performed upon said claim(s) or upon one or more of a contiguous group of claims for the benefit of all, wholly or partly outside of a contiguous group of claims for the benefit of all, not including the location work.

7. That the following persons were employed to perform the work and improvements described herein: Kent Dobbins, O.P. Sharma, Beth Wilson, Art Alvarez, Renee Alvarez, and others.

8. That the work and improvements performed were: Remove ore from claims for processing using pick & shovel, buckets, barrels, truck & trailer, backhoe, etc. Also repair & grade all roads to service the claims. Roads also serve as fire breaks & emergency access when necessary.

9. Dated: 8-12-2014 Signature: [Signature]

SUBSCRIBED AND SWORN TO before me, a Notary Public, this 12th day of August 2015

By: Nick S. Todd
 Notary Public [Signature]
 My Commission Expires 04/17/17

NICKOL S. TODD
 Notary Public – Notary Seal
 STATE OF MISSOURI
 Christian County
 My Commission Expires Apr. 17, 2017
 Commission #13472739

Bureau of Land Management
 Arizona State Office
www.az.blm.gov

No. of Claims: 10 x \$10 = 100
 Check No.: 106379 Init. AME
 Receipt No.: 3110999
 For BLM Use Only

United States Department of the Interior
Bureau of Land Management
 LANDS/RECREATION & PLANNING
 ONE N CENTRAL AVE
 PHOENIX, AZ 85004 -2203
 Phone: 602-417-9200

ENTERED
 AUG 26 2014
 BY: *Rtm*

Receipt

No: 3110999

Transaction #: 3202700	
Date of Transaction: 08/25/2014	
CUSTOMER:	
CRAIG DOBBINS 603 W KINGSLEY ST SPRINGFIELD, MO 65807-4705 US	

LINE #	QTY	DESCRIPTION	REMARKS	UNIT PRICE	TOTAL
1	1.00	LOCATABLE MINERALS / MINING CLAIMS- NOT NEW-UNADJUD, ONE AUTH NO. ONLY / MINING CLAIM MONEY RECEIVED CASES: AMC117909/\$100.00	POL 2014/10 WAV	- n/a -	100.00
TOTAL:					\$100.00

PAYMENT INFORMATION					
1	AMOUNT:	100.00	POSTMARKED:	N/A	
	TYPE:	CHECK	RECEIVED:	08/25/2014	
	CHECK NO:	106379			
	NAME:	DOBBINS, CRAIG 603 W KINGSLEY ST SPRINGFIELD MO 65807-4705 US			

REMARKS

This receipt was generated by the automated BLM Collections and Billing System and is a paper representation of a portion of the official electronic record contained therein.

UNITED STATES
DEPARTMENT OF THE INTERIOR
BUREAU OF LAND MANAGEMENT

1461

Handwritten initials

117907
117939
FORM APPROVED
OMB NO. 1004-0114
Expires: October 31, 2016

MAINTENANCE FEE WAIVER CERTIFICATION


SEE INSTRUCTIONS ON PAGE 2

116255

- This small miner waiver is filed for the assessment year beginning on September 1, 2014 and ending on September 1, 2015.
- The undersigned and all related parties owned ten or fewer mining claims, mill, or tunnel sites located and maintained on Federal lands in the United States of America on September 1, 2014.
- The undersigned have performed the assessment work required by law for each mining claim listed prior to filing this waiver and understand that by filing this form, the undersigned must file an affidavit of assessment work with the Bureau of Land Management (BLM) by the December 30th following the filing of this waiver.
- The undersigned understand that if the assessment work obligation has not yet come due under 30 U.S.C. 28 (for those claims in their first assessment year only), a notice of intent to hold reciting this condition must be recorded by the December 30th following the filing of this waiver.
- The undersigned understand that mill and tunnel sites may also be listed on this waiver and be waived from payment of the maintenance fee, and that a notice of intent to hold for these sites is required to be filed with the BLM by the December 30th following the filing of this waiver.
- The undersigned understand and acknowledge that pursuant to 43 U.S.C. 1212 and 18 U.S.C. 1001, the filing or recording of a false, fictitious, or fraudulent document with the BLM may result in a fine of up to \$250,000, a prison term not to exceed five years, or both.
- The mining claims, mill or tunnel sites for which this waiver from payment of the maintenance fees is requested are:

	CLAIM OR SITE NAME	BLM RECORDATION SERIAL NUMBER
1.	Gold Bell #1	117907
2.	Gold Bell #2	117908
3.	Gold Bell #17	117923
4.	Gold Bell #18	117924
5.	Silver Bell #9	117955
6.	Silver Bell #10	117956
7.	Silver Bell #11	117957
8.	Silver Bell #12	117958
9.	Tiger Bell #1	116255
10.	Tiger Bell #8	116262

The owner(s) (claimants) of the above mining claims and sites are:

Anna Stewart *X* 

(Owner's Name - Please Print) (Owner's Signature)

6333 Creeksedge Ct. Ozark MO 65721

(Owner's Mailing Address) (City) (State) (Zip Code)

(Owner's Name - Please Print) (Owner's Signature)

(Owner's Mailing Address) (City) (State) (Zip Code)

(Owner's Name - Please Print) (Owner's Signature)

(Owner's Mailing Address) (City) (State) (Zip Code)

(Owner's Name - Please Print) (Owner's Signature)

(Owner's Mailing Address) (City) (State) (Zip Code)

RECEIVED
 BLM AZ STATE OFFICE
 2014 AUG 25 PM 12:19
 PHOENIX, ARIZONA

INTEREST
 SEP 12 2014
Handwritten initials

NW ✓
 RE 9-18-14

(Owner's Name - Please Print)	(Owner's Signature)		
(Owner's Mailing Address)	(City)	(State)	(Zip Code)
(Owner's Name - Please Print)	(Owner's Signature)		
(Owner's Mailing Address)	(City)	(State)	(Zip Code)
(Owner's Name - Please Print)	(Owner's Signature)		
(Owner's Mailing Address)	(City)	(State)	(Zip Code)
(Owner's Name - Please Print)	(Owner's Signature)		
(Owner's Mailing Address)	(City)	(State)	(Zip Code)

18 U.S.C. 1001 and 43 U.S.C. 1212 make it a crime for any person knowingly and willfully to make to any department or agency of the United States any false, fictitious or fraudulent statements or representations as to any matter within its jurisdiction.

INSTRUCTIONS

1. This certification is made under the provisions of 43 U.S.C. § 1744 and 30 U.S.C. §28-28k and the regulations thereunder (43 CFR Part 3830).
2. The claimant(s) must fill in the dates in paragraph 1 for the beginning and ending of the assessment year for which this waiver is sought.
3. The claimant(s) must fill in the date in paragraph 2 for the beginning of the assessment year for which this waiver is sought.
4. All claim and site names and BLM serial numbers must be listed for the mining claims, mill sites, and tunnel sites for which the waiver is sought.
5. All owners of the mining claims, mill sites, and tunnel sites and their addresses must be given.
6. This waiver form must be signed by all the claimants or their designated agent, in original form. If an agent is designated, a notarized designation of agent, signed by all of the claimants with proper address given, must be submitted with this waiver.
7. This form must be filed no later than September 1st for the upcoming assessment year in the BLM State Office where the mining claims or sites are recorded, or the waiver cannot be granted by the BLM. (Example: To obtain a waiver for the assessment year 2012, which begins on September 1, 2011, you must qualify for and file for a waiver no later than September 1, 2011, in the proper BLM State Office.)
8. For all mining claims which require assessment work, you must record an affidavit of labor on or before the December 30th immediately following the filing of this waiver. For all other mining claims or sites waived, you must record a notice of intent to hold on or before the December 30th immediately following the filing of this waiver.
9. Mill and tunnel sites may also be listed on this waiver and be waived from payment of the maintenance fee. A notice of intent to hold for these sites is required to be filed by the December 30th following the filing of this waiver.

RECEIVED
 BLM AZ STATE OFFICE
 2014 AUG 25 P 12:19
 PHOENIX, ARIZONA

FOR OFFICIAL USE ONLY

117907
117939
116255

When Recorded Return Document to:

Anna Stewart
6333 Creeksedge Ct.
Ozark, MO 65721

FEE# 2014036205

OFFICIAL RECORDS
OF MOHAVE COUNTY
CAROL MEIER,
COUNTY RECORDER



08/19/2014 01:08 PM Fee: \$15.00

PAGE: 1 of 2

Check here is this is a change of address.

Telephone: _____

E-mail address: _____

AFFIDAVIT OF PERFORMANCE OF ANNUAL WORK

1. State of Arizona, County of Mohave ss:

2. I (Name) Anna Stewart

3. Reside at (Address) 6333 Creeksedge Ct.

City Ozark County _____

RECEIVED
LM AZ STATE OFFICE
2014 AUG 25 P 12:19
PHOENIX, ARIZONA

BLM
Date
Stamp

State MO Zip 65721 being duly sworn, depose and say that I am a citizen of the United States, more than eighteen years of age, and that all of the facts set forth in this affidavit, subject to the provisions and penalties of 18 U.S.C. 1001 pertaining to the filing of false, fictitious, or fraudulent statements with the United States, are true and correct according to the best of my knowledge, information and belief.

4. Owner's name and address (If not shown in Items 1-3 above). _____

5. That I am personally acquainted with the mining claim(s). The work and improvements were made by and at the expense of the owner(s) of said claim(s). Said contiguous group of claims, listed on this document, are situated in the

Weaver (optional) Mining District; Mohave County, Arizona.

Line No.	AMC NUMBER	CLAIM/SITE NAME	COUNTY RECORDER DATA (If available)	TWP	RNG	SEC
1	117907	Gold Bell #1	Dkt/Pg: 674/2&3	26N	20W	26&35
2	117908	Gold Bell #2	Dkt/Pg: 674/4&5	26N	20W	26&35
3	117923	Gold Bell #17	Dkt/Pg: 674/34&35	26N	20W	26&35
4	117924	Gold Bell #18	Dkt/Pg: 674/36&37	26N	20W	26&35
5	117955	Silver Bell #9	Dkt/Pg: 673/979&980	26N	21W	25&26
6	117956	Silver Bell #10	Dkt/Pg: 673/981&982	26N	21W	25&26

Form: MCF108
Revised Jan. 2006
Page 1 of 2

ENTERED
AUG 26 2014
BY: Ram

RECEIVED
BLM AZ STATE OFFICE

2014 AUG 25 P 12: 19
PHOENIX, ARIZONA

BLM
Date
Stamp

			TWP	RNG	SEC	
7	117957	Silver Bell #11	Dkt/Pg:673/983&984	26N	21W	25&26
8	117958	Silver Bell #12	Dkt/Pg:673/985&986	26N	21W	25&26
9	116255	Tiger Bell #1	Dkt/Pg:672/993&994	26N	21W	25
10	116262	Tiger Bell #8	Dkt/Pg:673/7&8	26N	21W	25

6. That between the dates starting at 12 o'clock noon on September 1, 20 13 and ending at 12 o'clock noon on September 1, 20 14 at least \$ 1,000.00 dollars worth of work and improvements were done and performed upon said claim(s) or upon one or more of a contiguous group of claims for the benefit of all, wholly or partly outside of a contiguous group of claims for the benefit of all, not including the location work.

7. That the following persons were employed to perform the work and improvements described herein: Kent Dobbins, O.P. Sharma, Beth Wilson, Art Alvarez, Renee Alvarez, and others.

8. That the work and improvements performed were: Remove ore from claims for processing using pick & shovel, buckets, barrels, trucks & trailer, backhoe, etc. Also repair & grade all roads to service the claims. Roads also serve as fire breaks & emergency access when necessary.

9. Dated: 08-02-14 Signature: [Signature]

SUBSCRIBED AND SWORN TO before me, a Notary Public, this 2 day of AUGUST 2014

By: [Signature]

Notary Public SHERRIE L. FREYER


My Commission Expires 08-03-14

SHERRIE L. FREYER
 Notary Public – Notary Seal
 STATE OF MISSOURI
 Greene County
 My Commission Expires Aug. 3, 2014
 Commission#10520368

Bureau of Land Management
 Arizona State Office
www.az.blm.gov

No. of Claims: 10 x \$10 = 100
 Check No.: 106382 int. CMC
 Receipt No.: 3111099
 For BLM Use Only

United States Department of the Interior
Bureau of Land Management
 LANDS/RECREATION & PLANNING
 ONE N CENTRAL AVE
 PHOENIX, AZ 85004 -2203
 Phone: 602-417-9200



Receipt

No: 3111099

Transaction #: 3202801	
Date of Transaction: 08/25/2014	
CUSTOMER:	
ANNA STEWART 6333 CREEKSEDGE CRT OZARK, MO 65721 US	

LINE #	QTY	DESCRIPTION	REMARKS	UNIT PRICE	TOTAL
1	1.00	LOCATABLE MINERALS / MINING CLAIMS- NOT NEW-UNADJUD, ONE AUTH NO. ONLY / MINING CLAIM MONEY RECEIVED CASES: AMC117907/\$100.00	POL 2014/10 WAV	- n/a -	100.00
TOTAL:					\$100.00

PAYMENT INFORMATION					
1	AMOUNT:	100.00	POSTMARKED:	N/A	
	TYPE:	CHECK	RECEIVED:	08/25/2014	
	CHECK NO:	106382			
	NAME:	STEWART, ANNA 6333 CREEKSEDGE CRT OZARK MO 65721 US			

REMARKS

This receipt was generated by the automated BLM Collections and Billing System and is a paper representation of a portion of the official electronic record contained therein.

UNITED STATES ⁷⁴⁶⁶
DEPARTMENT OF THE INTERIOR
BUREAU OF LAND MANAGEMENT
MAINTENANCE FEE WAIVER CERTIFICATION

Handwritten initials

117907
FORM APPROVED
OMB NO. 1004-0114
Expires: October 31, 2016

SEE INSTRUCTIONS ON PAGE 2

117939

- This small miner waiver is filed for the assessment year beginning on September 1, 2014 and ending on September 1, 2015
- The undersigned and all related parties owned ten or fewer mining claims, mill, or tunnel sites located and maintained on Federal lands in the United States of America on September 1, 2014.
- The undersigned have performed the assessment work required by law for each mining claim listed prior to filing this waiver and understand that by filing this form, the undersigned must file an affidavit of assessment work with the Bureau of Land Management (BLM) by the December 30th following the filing of this waiver.
- The undersigned understand that if the assessment work obligation has not yet come due under 30 U.S.C. 28 (for those claims in their first assessment year only), a notice of intent to hold reciting this condition must be recorded by the December 30th following the filing of this waiver.
- The undersigned understand that mill and tunnel sites may also be listed on this waiver and be waived from payment of the maintenance fee, and that a notice of intent to hold for these sites is required to be filed with the BLM by the December 30th following the filing of this waiver.
- The undersigned understand and acknowledge that pursuant to 43 U.S.C. 1212 and 18 U.S.C. 1001, the filing or recording of a false, fictitious, or fraudulent document with the BLM may result in a fine of up to \$250,000, a prison term not to exceed five years, or both.
- The mining claims, mill or tunnel sites for which this waiver from payment of the maintenance fees is requested are:

	CLAIM OR SITE NAME	BLM RECORDATION SERIAL NUMBER
1.	Gold Bell #13	✓ 117919
2.	Gold Bell #14	117920
3.	Gold Bell #15	117921
4.	Gold Bell #16	117922
5.	Gold Bell #30	117936
6.	Gold Bell #31	117937
7.	Gold Bell #32	117938
8.	Tinker Bell #1	117939
9.	Tinker Bell #2	117940
10.	Tinker Bell #3	117941

The owner(s) (claimants) of the above mining claims and sites are:

Bethany R. Wilson
(Owner's Name - Please Print)

x *Bethany R. Wilson*
(Owner's Signature)

P.O. Box 1770
(Owner's Mailing Address)

Dolan Springs AZ 86441
(City) (State) (Zip Code)

(Owner's Name - Please Print)

(Owner's Signature)

(Owner's Mailing Address)

(City) (State) (Zip Code)

(Owner's Name - Please Print)

(Owner's Signature)

(Owner's Mailing Address)

(City) (State) (Zip Code)

(Owner's Name - Please Print)

(Owner's Signature)

(Owner's Mailing Address)

(City) (State) (Zip Code)

(Continued on page 2)

RECEIVED
MAY 25 11:41 AM
HOENIX, ARIZONA
MAY 25 11:41 AM
RECEIVED

BY: *[Signature]*

(Owner's Name - Please Print)

(Owner's Signature)

(Owner's Mailing Address)

(City)

(State)

(Zip Code)

(Owner's Name - Please Print)

(Owner's Signature)

(Owner's Mailing Address)

(City)

(State)

(Zip Code)

(Owner's Name - Please Print)

(Owner's Signature)

(Owner's Mailing Address)

(City)

(State)

(Zip Code)

(Owner's Name - Please Print)

(Owner's Signature)

(Owner's Mailing Address)

(City)

(State)

(Zip Code)

18 U.S.C. 1001 and 43 U.S.C. 1212 make it a crime for any person knowingly and willfully to make to any department or agency of the United States any false, fictitious or fraudulent statements or representations as to any matter within its jurisdiction.

INSTRUCTIONS

1. This certification is made under the provisions of 43 U.S.C. § 1744 and 30 U.S.C. §28-28k and the regulations thereunder (43 CFR Part 3830).
2. The claimant(s) must fill in the dates in paragraph 1 for the beginning and ending of the assessment year for which this waiver is sought.
3. The claimant(s) must fill in the date in paragraph 2 for the beginning of the assessment year for which this waiver is sought.
4. All claim and site names and BLM serial numbers must be listed for the mining claims, mill sites, and tunnel sites for which the waiver is sought.
5. All owners of the mining claims, mill sites, and tunnel sites and their addresses must be given.
6. This waiver form must be signed by all the claimants or their designated agent, in original form. If an agent is designated, a notarized designation of agent, signed by all of the claimants with proper address given, must be submitted with this waiver.
7. This form must be filed no later than September 1st for the upcoming assessment year in the BLM State Office where the mining claims or sites are recorded, or the waiver cannot be granted by the BLM. (Example: To obtain a waiver for the assessment year 2012, which begins on September 1, 2011, you must qualify for and file for a waiver no later than September 1, 2011, in the proper BLM State Office.)
8. For all mining claims which require assessment work, you must record an affidavit of labor on or before the December 30th immediately following the filing of this waiver. For all other mining claims or sites waived, you must record a notice of intent to hold on or before the December 30th immediately following the filing of this waiver.
9. Mill and tunnel sites may also be listed on this waiver and be waived from payment of the maintenance fee. A notice of intent to hold for these sites is required to be filed by the December 30th following the filing of this waiver.

BLM STATE OFFICE RECEIVED

AUG 25 11:17 J

PHOENIX, ARIZONA

PHOENIX, ARIZONA
2014 AUG 25 11:47
RECEIVED
BLM AZ STATE OFFICE

FOR OFFICIAL USE ONLY

117907
117939

When Recorded Return Document to:

Bethany R. Wilson
P.O. Box 1770
Dolan Springs, AZ 86441

Check here is this is a change of address.

Telephone: _____

E-mail address: _____



FEE# 2014036199

OFFICIAL RECORDS
OF MOHAVE COUNTY
CAROL MEIER,
COUNTY RECORDER



08/19/2014 01:08 PM Fee: \$15.00

PAGE: 1 of 2

AFFIDAVIT OF PERFORMANCE OF ANNUAL WORK

1. State of Arizona, County of Mohave ss:

2. I (Name) Bethany R. Wilson

3. Reside at (Address) P.O. Box 1770

City Dolan Springs County Mohave

RECEIVED
AZ STATE OFFICE
2014 AUG 25 A 11:47
PHOENIX, ARIZONA
BLM
Date
Stamp

State AZ Zip 86441 being duly sworn, depose and say that I am a citizen of the United States, more than eighteen years of age, and that all of the facts set forth in this affidavit, subject to the provisions and penalties of 18 U.S.C. 1001 pertaining to the filing of false, fictitious, or fraudulent statements with the United States, are true and correct according to the best of my knowledge, information and belief.

4. Owner's name and address (If not shown in Items 1-3 above). _____

5. That I am personally acquainted with the mining claim(s). The work and improvements were made by and at the expense of the owner(s) of said claim(s). Said contiguous group of claims, listed on this document, are situated in the

Weaver (optional) Mining District; Mohave County, Arizona.

Line No.	AMC NUMBER	CLAIM/SITE NAME	COUNTY RECORDER DATA (If available)	TWP	RNG	SEC
1	117919	Gold Bell #13	Dkt/Pg: 674/26&27	25&26N	20&21W	6&31
2	117920	Gold Bell #14	Dkt/Pg: 674/28&29	25&26N	20&21W	6&31
3	117921	Gold Bell #15	Dkt/Pg: 674/30&31	25&26N	20&21W	6&31
4	117922	Gold Bell #16	Dkt/Pg: 674/32&33	25&26N	20&21W	6&31
5	117936	Gold Bell #30	Dkt/Pg: 674/60&61	25&26N	20&21W	6&31
6	117937	Gold Bell #31	Dkt/Pg: 674/62&63	25&26N	20&21W	6&31

ENTERED
AUG 26 2014
BY: Ram

Form: MCF108
Revised Jan. 2006
Page 1 of 2

BLM
Date
Stamp

2014 AUG 25 A 11:47
PHOENIX, ARIZONA

RECEIVED
BLM AZ STATE OFFICE

				TWP	RNG	SEC
7	117938	Gold Bell #32	Dkt/Pg:674/64&65	25&26N	20&21W	6&31
8	117939	Tinker Bell #1	Dkt/Pg:673/815&816	26N	20W	31
9	117940	Tinker Bell #2	Dkt/Pg:673/817&818	26N	20W	31
10	117941	Tinker Bell #3	Dkt/Pg:673/819&820	26N	20W	31

6. That between the dates starting at 12 o'clock noon on September 1, 20 13 and ending at 12 o'clock noon on September 1, 20 14 at least \$ 1,000.00 dollars worth of work and improvements were done and performed upon said claim(s) or upon one or more of a contiguous group of claims for the benefit of all, wholly or partly outside of a contiguous group of claims for the benefit of all, not including the location work.

7. That the following persons were employed to perform the work and improvements described herein: Kent Dobbins, O.P. Sharma, Beth Wilson, Art Alvarez, Renee Alvarez and others.

8. That the work and improvements performed were: Remove ore from claims for processing using pick & shovel, buckets, barrels, truck & trailer, backhoe, etc. Also repair & grade all roads to service the claims. Roads also serve as fire breaks & emergency access when necessary.

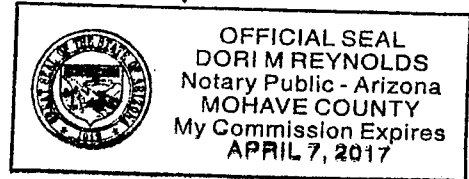
9. Dated: 8-14-2014 Signature: Bethany R. Wilson

SUBSCRIBED AND SWORN TO before me, a Notary Public, this 14th day of August 20 14

By: Bethany R. Wilson

Notary Public Dori M Reynolds

My Commission Expires April 7, 2017




Bureau of Land Management
Arizona State Office
www.az.blm.gov

No. of Claims: 10 x \$10 = 100
 Check No.: 10637
 Receipt No.: 3110992
 For BLM Use Only

Form: MCF108
Revised Jan. 2006
Page 2 of 2

United States Department of the Interior
Bureau of Land Management
 LANDS/RECREATION & PLANNING
 ONE N CENTRAL AVE
 PHOENIX, AZ 85004 -2203
 Phone: 602-417-9200



Receipt

No: 3110992

Transaction #: 3202695	
Date of Transaction: 08/25/2014	
CUSTOMER:	
BETHANY WILSON PO BOX 1770 DOLAN SPRINGS, AZ 86441-1770 US	

LINE #	QTY	DESCRIPTION	REMARKS	UNIT PRICE	TOTAL
1	1.00	LOCATABLE MINERALS / MINING CLAIMS- NOT NEW-UNADJUD, ONE AUTH NO. ONLY / MINING CLAIM MONEY RECEIVED CASES: AMC117919/\$100.00	POL 2014/10 WAV	- n/a -	100.00
TOTAL:					\$100.00

PAYMENT INFORMATION					
1	AMOUNT:	100.00	POSTMARKED:	N/A	
	TYPE:	CHECK	RECEIVED:	08/25/2014	
	CHECK NO:	106376			
	NAME:	WILSON, BETHANY PO BOX 1770 DOLAN SPRINGS AZ 86441-1770 US			

REMARKS

This receipt was generated by the automated BLM Collections and Billing System and is a paper representation of a portion of the official electronic record contained therein.

UNITED STATES
DEPARTMENT OF THE INTERIOR
BUREAU OF LAND MANAGEMENT

MAINTENANCE FEE WAIVER CERTIFICATION

Handwritten initials
413

117907
117939
116255

FORM APPROVED
OMB NO. 1004-0114
Expires: August 31, 2013

SEE INSTRUCTIONS ON PAGE 2

- This small miner waiver is filed for the assessment year beginning on September 1, **2013** and ending on September 1, **2014**.
- The undersigned and all related parties owned ten or fewer mining claims, mill, or tunnel sites located and maintained on Federal lands in the United States of America on September 1, **2013**.
- The undersigned have performed the assessment work required by law for each mining claim listed prior to filing this waiver and understand that by filing this form, an affidavit of assessment work must be recorded by the December 30th following the filing of this waiver.
- The undersigned understand that if the assessment work obligation has not yet come due under 30 U.S.C. 28 (for those claims in their first assessment year only), a notice of intent to hold reciting this condition must be recorded by the December 30th following the filing of this waiver.
- The undersigned understand that mill and tunnel sites may also be listed upon this waiver and be waived from payment of the maintenance fee, and that a notice of intent to hold for these sites is required to be recorded by the December 30th immediately following the filing of this waiver.
- The undersigned understand and acknowledge that pursuant to 43 U.S.C. 1212 and 18 U.S.C. 1001, the filing or recording of a false, fictitious, or fraudulent document with the Bureau of Land Management may result in a fine of up to \$250,000, a prison term not to exceed five years, or both.
- The mining claims, mill or tunnel sites for which this waiver from payment of the maintenance fees is requested are:

	CLAIM OR SITE NAME		BLM RECORDATION SERIAL NUMBER
1.	Gold Bell #1	<input checked="" type="checkbox"/>	117907
2.	Gold Bell #2		117908
3.	Gold Bell #17		117923
4.	Gold Bell #18		117924
5.	Silver Bell #9		117955
6.	Silver Bell #10		117956
7.	Silver Bell #11		117957
8.	Silver Bell #12		117958
9.	Tiger Bell #1		116255
10.	Tiger Bell #8		116262

The owner(s) (claimants) of the above mining claims and sites are:

Anna Stewart
(Owner's Name - Please Print)

1603 South Kentwood Ave.
(Street or P.O. Box)

Springfield MO 65804
(City) (State) (Zip Code)

X *[Signature]*
(Owner's Signature)

(Owner's Name - Please Print)

(Street or P.O. Box)

(City) (State) (Zip Code)

(Owner's Signature)

RECEIVED
BLM AZ STATE OFFICE
2013 JUN 21 P 1:30
PHOENIX, ARIZONA

(Owner's Name - Please Print)

(Street or P.O. Box)

(City) (State) (Zip Code)

ENTERED
SEP 18 2013
BY: *[Signature]*

(Owner's Name - Please Print)

(Owner's Signature)

(Street or P.O. Box)

(City)

(State)

(Zip Code)

(Owner's Name - Please Print)

(Owner's Signature)

(Street or P.O. Box)

(City)

(State)

(Zip Code)

(Owner's Name - Please Print)

(Owner's Signature)

(Street or P.O. Box)

(City)

(State)

(Zip Code)

(Owner's Name - Please Print)

(Owner's Signature)

(Street or P.O. Box)

(City)

(State)

(Zip Code)

Title 18 U.S.C. Section 1001 and Title 43 U.S.C. Section 1212 makes it a crime for any person knowingly and willfully to make to any department or agency of the United States any false, fictitious or fraudulent statements or representations as to any matter within its jurisdiction.

INSTRUCTIONS

1. This certification is made under the provisions of §1744 of Title 43 and § 28-28k of Title 30 of the United States Code; and the regulations thereunder (43 CFR Part 3830).
2. The claimant(s) must fill in the dates in paragraph 1 for the beginning and ending of the assessment year for which this waiver is sought.
3. The claimant(s) must fill in the date in paragraph 2 for the beginning of the assessment year for which this waiver is sought.
4. All claim and site names and Bureau of Land Management (BLM) serial numbers must be listed for the mining claims, mill sites, and tunnel sites for which the waiver is sought.
5. All owners of the mining claims, mill sites, and tunnel sites and their addresses must be given.
6. This waiver form must be signed by all the claimants or their designated agent, in original form. If an agent is designated, a notarized designation of agent, signed by all of the claimants with proper address given, must be submitted with this waiver.
7. This form must be filed no later than September 1st for the upcoming assessment year in the BLM State Office where the mining claims or sites are recorded, or the waiver cannot be granted by the BLM. (Example: To obtain a waiver for the assessment year 2012, which begins on September 1, 2011, you must qualify for and file for a waiver no later than September 1, 2011, in the proper BLM State Office.)
8. For all mining claims which require assessment work, you must record an affidavit of labor on or before the December 30th immediately following the filing of this waiver. For all other mining claims or sites waived, you must record a notice of intent to hold on or before the December 30th immediately following the filing of this waiver.
9. Mill and tunnel sites may also be listed upon this waiver and be waived from payment of the maintenance fee. A notice of intent to hold for these sites is required to be filed by the December 30th following the filing of this waiver.

PHOENIX, ARIZONA

2013 AUG 21 P 1:30

RECEIVED BLM AZ STATE OFFICE

FOR OFFICIAL USE ONLY

When Recorded Return Document to:

Anna Stewart
1603 South Kentwood Ave.
Springfield, MO 65804

Check here is this is a change of address.

Telephone: _____

E-mail address: _____

FEE# 2013043722

OFFICIAL RECORDS
OF MOHAVE COUNTY
CAROL MEIER,
COUNTY RECORDER



08/19/2013 12:23 PM Fee: \$15.00

PAGE: 1 of 2

AFFIDAVIT OF PERFORMANCE OF ANNUAL WORK

1. State of Arizona, County of Mohave ss:

2. I (Name) Anna Stewart

3. Reside at (Address) 1603 South Kentwood Ave.

City Springfield County _____


State MO Zip 65804 being duly sworn, depose and say that I am a citizen of the United States, more than eighteen years of age, and that all of the facts set forth in this affidavit, subject to the provisions and penalties of 18 U.S.C. 1001 pertaining to the filing of false, fictitious, or fraudulent statements with the United States, are true and correct according to the best of my knowledge, information and belief.

4. Owner's name and address (If not shown in Items 1-3 above). _____

5. That I am personally acquainted with the mining claim(s). The work and improvements were made by and at the expense of the owner(s) of said claim(s). Said contiguous group of claims, listed on this document, are situated in the

Weaver (optional) Mining District; Mohave County, Arizona.

Line No.	AMC NUMBER	CLAIM/SITE NAME	COUNTY RECORDER DATA (If available)	TWP	RNG	SEC
1	117907	Gold Bell #1	Dkt/Pg:674/2&3	26N	20W	26&35
2	117908	Gold Bell #2	Dkt/Pg:674/4&5	26N	20W	26&35
3	117923	Gold Bell #17	Dkt/Pg:674/34&35	26N	20W	26&35
4	117924	Gold Bell #18	Dkt/Pg:674/36&37	26N	20W	26&35
5	117955	Silver Bell #9	Dkt/Pg:673/979&980	26N	21W	25&26
6	117956	Silver Bell #10	Dkt/Pg:673/981&982	26N	21W	25&26



Form MCF108
Revised Jan. 2006
Page 1 of 2
SEP 06 2013
BY: AJ

BLM
Date
Stamp

RECEIVED
BLM AZ STATE OFFICE
2013 AUG 21 P 1:30
PHOENIX, ARIZONA

7	AMC 117957	Silver Bell #11	Dkt/Pg:673/983&984	TWP 26N	RNG 21W	SEC 25&26
8	117958	Silver Bell #12	Dkt/Pg:673/985&986	26N	21W	25&26
9	116255	Tiger Bell #1	Dkt/Pg:672/993&994	26N	21W	25
10	116262	Tiger Bell #8	Dkt/Pg:673/7&8	26N	21W	25

6. That between the dates starting at 12 o'clock noon on September 1, 20 12 and ending at 12 o'clock noon on September 1, 20 13 at least \$ 1,000.00 dollars worth of work and improvements were done and performed upon said claim(s) or upon one or more of a contiguous group of claims for the benefit of all, wholly or partly outside of a contiguous group of claims for the benefit of all, not including the location work.

7. That the following persons were employed to perform the work and improvements described herein: Kent Dobbins, Beth Wilson, Art Alvarez, Renee Alvarez, Frank Mannarino, and others.

8. That the work and improvements performed were: Repaired & graded roads to all claims. Removed hardrock & placer ore for processing, using pick & shovel, buckets & barrels. Load ed barrels to truck & trailer. Also used backhoe, Several tons of ore removed for processing.

9. Dated: 8-5-13 Signature [Signature]

SUBSCRIBED AND SWORN TO before me, a Notary Public, this 5 day of AUGUST 20 13

By: [Signature]

Notary Public SHERRIE L. FREYER

My Commission Expires AUG. 03, 2014

SHERRIE L. FREYER
Notary Public – Notary Seal
STATE OF MISSOURI
Greene County
My Commission Expires Aug. 3, 2014
Commission#10520368

Bureau of Land Management
Arizona State Office
www.az.blm.gov

No. of Claims: 10 x \$10 = 100
Check No.: 291764 [Signature]
Receipt No.: 2861232
For BLM Use Only

United States Department of the Interior
 Bureau of Land Management
 LANDS/RECREATION & PLANNING
 ONE N CENTRAL AVE
 PHOENIX, AZ 85004 -2203
 Phone: 602-417-9200

Receipt

No:

2861232

Transaction #: 2947102	
Date of Transaction: 08/21/2013	
CUSTOMER:	
ANNA STEWART 1603 S KENTWOOD AVE SPRINGFIELD,MO 65804-1318 US	

LINE #	QTY	DESCRIPTION	REMARKS	UNIT PRICE	TOTAL
1	1.00	LOCATABLE MINERALS / MINING CLAIMS-NOT NEW-UNADJUD,ONE AUTH NO. ONLY / MINING CLAIM MONEY RECEIVED CASES: AMC117907/\$100.00	POL 2013/10 WAV	- n/a -	100.00
TOTAL:					\$100.00

PAYMENT INFORMATION					
1	AMOUNT:	100.00	POSTMARKED:	N/A	
	TYPE:	CHECK	RECEIVED:	08/21/2013	
	CHECK NO:	291764			
	NAME:	STEWART, ANNA 1603 S KENTWOOD AVE SPRINGFIELD MO 65804-1318 US			

REMARKS

This receipt was generated by the automated BLM Collections and Billing System and is a paper representation of a portion of the official electronic record contained therein.

UNITED STATES
DEPARTMENT OF THE INTERIOR
BUREAU OF LAND MANAGEMENT

MAINTENANCE FEE WAIVER CERTIFICATION

[Handwritten signature]

414

117907
117939
FORM APPROVED
OMB NO. 1004-0114
Expires: August 31, 2013

SEE INSTRUCTIONS ON PAGE 2

- This small miner waiver is filed for the assessment year beginning on September 1, 2013 and ending on September 1, 2014
- The undersigned and all related parties owned ten or fewer mining claims, mill, or tunnel sites located and maintained on Federal lands in the United States of America on September 1, 2013
- The undersigned have performed the assessment work required by law for each mining claim listed prior to filing this waiver and understand that by filing this form, an affidavit of assessment work must be recorded by the December 30th following the filing of this waiver.
- The undersigned understand that if the assessment work obligation has not yet come due under 30 U.S.C. 28 (for those claims in their first assessment year only), a notice of intent to hold reciting this condition must be recorded by the December 30th following the filing of this waiver.
- The undersigned understand that mill and tunnel sites may also be listed upon this waiver and be waived from payment of the maintenance fee, and that a notice of intent to hold for these sites is required to be recorded by the December 30th immediately following the filing of this waiver.
- The undersigned understand and acknowledge that pursuant to 43 U.S.C. 1212 and 18 U.S.C. 1001, the filing or recording of a false, fictitious, or fraudulent document with the Bureau of Land Management may result in a fine of up to \$250,000, a prison term not to exceed five years, or both.
- The mining claims, mill or tunnel sites for which this waiver from payment of the maintenance fees is requested are:

CLAIM OR SITE NAME	BLM RECORDATION SERIAL NUMBER
1. Gold Bell #3 ✓	117909
2. Gold Bell #4	117910
3. Gold Bell #19	117925
4. Gold Bell #20	117926
5. Gold Bell #21	117927
6. Silver Bell #13	117959
7. Silver Bell #14	117960
8. Silver Bell #15	117961
9. Silver Bell #16	117962
10. Tiger Bell #4	116258

The owner(s) (claimants) of the above mining claims and sites are:

Craig Dobbins
(Owner's Name - Please Print)

X *[Handwritten signature]*
(Owner's Signature)

603 W. Kingsley
(Street or P.O. Box)

Springfield MO 65807
(City) (State) (Zip Code)

(Owner's Name - Please Print)

(Owner's Signature)

(Street or P.O. Box)

(City) (State) (Zip Code)

(Owner's Name - Please Print)

(Owner's Signature)

(Street or P.O. Box)

(City) (State) (Zip Code)

RECEIVED
BLM AZ STATE OFFICE
2013 AUG 21 P 12:16
PHOENIX, ARIZONA

ENTERED
SEP 18 2013
[Handwritten initials]

(Owner's Name - Please Print)

(Owner's Signature)

(Street or P.O. Box)

(City)

(State)

(Zip Code)

(Owner's Name - Please Print)

(Owner's Signature)

(Street or P.O. Box)

(City)

(State)

(Zip Code)

(Owner's Name - Please Print)

(Owner's Signature)

(Street or P.O. Box)

(City)

(State)

(Zip Code)

(Owner's Name - Please Print)

(Owner's Signature)

(Street or P.O. Box)

(City)

(State)

(Zip Code)

Title 18 U.S.C. Section 1001 and Title 43 U.S.C. Section 1212 makes it a crime for any person knowingly and willfully to make to any department or agency of the United States any false, fictitious or fraudulent statements or representations as to any matter within its jurisdiction.

INSTRUCTIONS

1. This certification is made under the provisions of §1744 of Title 43 and § 28-28k of Title 30 of the United States Code; and the regulations thereunder (43 CFR Part 3830).
2. The claimant(s) must fill in the dates in paragraph 1 for the beginning and ending of the assessment year for which this waiver is sought.
3. The claimant(s) must fill in the date in paragraph 2 for the beginning of the assessment year for which this waiver is sought.
4. All claim and site names and Bureau of Land Management (BLM) serial numbers must be listed for the mining claims, mill sites, and tunnel sites for which the waiver is sought.
5. All owners of the mining claims, mill sites, and tunnel sites and their addresses must be given.
6. This waiver form must be signed by all the claimants or their designated agent, in original form. If an agent is designated, a notarized designation of agent, signed by all of the claimants with proper address given, must be submitted with this waiver.
7. This form must be filed no later than September 1st for the upcoming assessment year in the BLM State Office where the mining claims or sites are recorded, or the waiver cannot be granted by the BLM. (Example: To obtain a waiver for the assessment year 2012, which begins on September 1, 2011, you must qualify for and file for a waiver no later than September 1, 2011, in the proper BLM State Office.)
8. For all mining claims which require assessment work, you must record an affidavit of labor on or before the December 30th immediately following the filing of this waiver. For all other mining claims or sites waived, you must record a notice of intent to hold on or before the December 30th immediately following the filing of this waiver.
9. Mill and tunnel sites may also be listed upon this waiver and be waived from payment of the maintenance fee. A notice of intent to hold for these sites is required to be filed by the December 30th following the filing of this waiver.

PHOENIX, ARIZONA

2013 AUG 21 P 12:16

RECEIVED
BLM AZ STATE OFFICE

FOR OFFICIAL USE ONLY

When Recorded Return Document to:

Craig Dobbins
603 W. Kingsley
Springfield, MO 65807

Check here is this is a change of address.

Telephone: _____

E-mail address: _____


FEE# 2013043719

OFFICIAL RECORDS
OF MOHAVE COUNTY
CAROL MEIER,
COUNTY RECORDER



08/19/2013 12:23 PM Fee: \$15.00

PAGE: 1 of 2


AFFIDAVIT OF PERFORMANCE OF ANNUAL WORK

1. State of Arizona, County of Mohave ss:

2. I (Name) Craig Dobbins

3. Reside at (Address) 603 W. Kingsley

City Springfield County _____



State MO Zip 65807 being duly sworn, depose and say that I am a citizen of the United States, more than eighteen years of age, and that all of the facts set forth in this affidavit, subject to the provisions and penalties of 18 U.S.C. 1001 pertaining to the filing of false, fictitious, or fraudulent statements with the United States, are true and correct according to the best of my knowledge, information and belief.

4. Owner's name and address (If not shown in Items 1-3 above) _____

5. That I am personally acquainted with the mining claim(s). The work and improvements were made by and at the expense of the owner(s) of said claim(s). Said contiguous group of claims, listed on this document, are situated in the

Weaver (optional) Mining District; Mohave County, Arizona.

Line No.	AMC NUMBER	CLAIM/SITE NAME	COUNTY RECORDER DATA (If available)	TWP	RNG	SEC
1	117909	Gold Bell #3	Dkt/Pg: 674/6&7	25&26N	20&21W	26&35
2	117910	Gold Bell #4	Dkt/Pg: 674/8&9	25&26N	20&21W	26&35
3	117925	Gold Bell #19	Dkt/Pg: 674/38&39	25&26N	20&21W	26&35
4	117926	Gold Bell #20	Dkt/Pg: 674/40&41	25&26N	20&21W	26&35
5	117927	Gold Bell #21	Dkt/Pg: 674/42&43	25&26N	20&21W	26&35
6	117959	Silver Bell #13	Dkt/Pg: 673/987&988	26N	21W	25&26


RECEIVED
BLM AZ STATE OFFICE
PHOENIX, ARIZONA
2013 AUG 21 P 12:16
BLM
Date
Stamp

	AMC			TWP	RNG	SEC
7	117960	Silver Bell #14	Dkt/Pg: 673/989&990	26N	21W	25&26
8	117961	Silver Bell #15	Dkt/Pg: 673/991&992	26N	21W	25&26
9	117962	Silver Bell #16	Dkt/Pg: 673/993&994	26N	21W	25&26
10	116258	Tiger Bell #4	Dkt/Pg: 672/999&1000	26N	21W	25

6. That between the dates starting at 12 o'clock noon on September 1, 20 12 and ending at 12 o'clock noon on September 1, 20 13 at least \$ 1,000.00 dollars worth of work and improvements were done and performed upon said claim(s) or upon one or more of a contiguous group of claims for the benefit of all, wholly or partly outside of a contiguous group of claims for the benefit of all, not including the location work.

7. That the following persons were employed to perform the work and improvements described herein: Kent Dobbins, Beth Wilson, Art Alvarez, Renee Alvarez, Frank Mannarino, and others.

8. That the work and improvements performed were: Repaired & graded roads to all claims. Removed hardrock & placer ore for processing, using pick & shovel, buckets & barrels. Loaded barrels to truck & trailer. Also used backhoe. Several tons of ore removed for processing.

9. Dated: 7-29-2013 Signature: 

SUBSCRIBED AND SWORN TO before me, a Notary Public, this 29th day of July 20 13

By: Linda M. Crews

Notary Public Linda M. Crews

My Commission Expires Oct 17, 2014

LINDA M. CREWS
Notary Public – Notary Seal
STATE OF MISSOURI
Greene County
My Commission Expires Oct. 17, 2014
Commission #10516833

Bureau of Land Management
Arizona State Office
www.az.blm.gov

No. of Claims: 10 x \$10 = 100
Check No.: 291742 thit. MLC
Receipt No.: 2861077
For BLM Use Only

United States Department of the Interior
 Bureau of Land Management
 LANDS/RECREATION & PLANNING
 ONE N CENTRAL AVE
 PHOENIX, AZ 85004 -2203
 Phone: 602-417-9200

Receipt

No:

2861077

Transaction #: 2946945	
Date of Transaction: 08/21/2013	
CUSTOMER:	
CRAIG DOBBINS 603 W KINGSLEY ST SPRINGFIELD,MO 65807-4705 US	

LINE #	QTY	DESCRIPTION	REMARKS	UNIT PRICE	TOTAL
1	1.00	LOCATABLE MINERALS / MINING CLAIMS-NOT NEW-UNADJUD,ONE AUTH NO. ONLY / MINING CLAIM MONEY RECEIVED CASES: AMC117909/\$100.00	POL 2013/10 WAV	- n/a -	100.00
TOTAL:					\$100.00

PAYMENT INFORMATION					
1	AMOUNT:	100.00	POSTMARKED:	N/A	
	TYPE:	CHECK	RECEIVED:	08/21/2013	
	CHECK NO:	291742			
	NAME:	DOBBINS, CRAIG 603 W KINGSLEY ST SPRINGFIELD MO 65807-4705 US			

REMARKS

This receipt was generated by the automated BLM Collections and Billing System and is a paper representation of a portion of the official electronic record contained therein.

UNITED STATES
DEPARTMENT OF THE INTERIOR
BUREAU OF LAND MANAGEMENT

MAINTENANCE FEE WAIVER CERTIFICATION

[Handwritten signature]

AIS

FORM APPROVED
OMB NO. 1004-0114
Expires: August 31, 2013

117907
117939

SEE INSTRUCTIONS ON PAGE 2

1. This small miner waiver is filed for the assessment year beginning on September 1, 2013 and ending on September 1, 2014.
2. The undersigned and all related parties owned ten or fewer mining claims, mill, or tunnel sites located and maintained on Federal lands in the United States of America on September 1, 2013.
3. The undersigned have performed the assessment work required by law for each mining claim listed prior to filing this waiver and understand that by filing this form, an affidavit of assessment work must be recorded by the December 30th following the filing of this waiver.
4. The undersigned understand that if the assessment work obligation has not yet come due under 30 U.S.C. 28 (for those claims in their first assessment year only), a notice of intent to hold reciting this condition must be recorded by the December 30th following the filing of this waiver.
5. The undersigned understand that mill and tunnel sites may also be listed upon this waiver and be waived from payment of the maintenance fee, and that a notice of intent to hold for these sites is required to be recorded by the December 30th immediately following the filing of this waiver.
6. The undersigned understand and acknowledge that pursuant to 43 U.S.C. 1212 and 18 U.S.C. 1001, the filing or recording of a false, fictitious, or fraudulent document with the Bureau of Land Management may result in a fine of up to \$250,000, a prison term not to exceed five years, or both.
7. The mining claims, mill or tunnel sites for which this waiver from payment of the maintenance fees is requested are:

	CLAIM OR SITE NAME	BLM RECORDATION SERIAL NUMBER
1.	Gold Bell #13 ✓	117919
2.	Gold Bell #14	117920
3.	Gold Bell #15	117921
4.	Gold Bell #16	117922
5.	Gold Bell #30	117936
6.	Gold Bell #31	117937
7.	Gold Bell #32	117938
8.	Tinker Bell #1	117939
9.	Tinker Bell #2	117940
10.	Tinker Bell #3	117941

The owner(s) (claimants) of the above mining claims and sites are:

Bethany R. Wilson
(Owner's Name - Please Print)

Bethany R. Wilson
(Owner's Signature)

P.O. Box 1770
(Street or P.O. Box)

Dolan Springs AZ 86441
(City) (State) (Zip Code)

(Owner's Name - Please Print)

(Owner's Signature)

(Street or P.O. Box)

(City) (State) (Zip Code)

(Owner's Name - Please Print)

(Owner's Signature)

(Street or P.O. Box)

(City) (State) (Zip Code)

ENTERED
SEP 18 2013
BY: TS

RECEIVED
BLM AZ STATE OFFICE
2013 AUG 21 P 12:25
PHOENIX, ARIZONA

(Owner's Name - Please Print)	(Owner's Signature)		
(Street or P.O. Box)	(City)	(State)	(Zip Code)
(Owner's Name - Please Print)	(Owner's Signature)		
(Street or P.O. Box)	(City)	(State)	(Zip Code)
(Owner's Name - Please Print)	(Owner's Signature)		
(Street or P.O. Box)	(City)	(State)	(Zip Code)
(Owner's Name - Please Print)	(Owner's Signature)		
(Street or P.O. Box)	(City)	(State)	(Zip Code)

Title 18 U.S.C. Section 1001 and Title 43 U.S.C. Section 1212 makes it a crime for any person knowingly and willfully to make to any department or agency of the United States any false, fictitious or fraudulent statements or representations as to any matter within its jurisdiction.

INSTRUCTIONS

- 1. This certification is made under the provisions of §1744 of Title 43 and § 28-28k of Title 30 of the United States Code; and the regulations thereunder (43 CFR Part 3830).
- 2. The claimant(s) must fill in the dates in paragraph 1 for the beginning and ending of the assessment year for which this waiver is sought.
- 3. The claimant(s) must fill in the date in paragraph 2 for the beginning of the assessment year for which this waiver is sought.
- 4. All claim and site names and Bureau of Land Management (BLM) serial numbers must be listed for the mining claims, mill sites, and tunnel sites for which the waiver is sought.
- 5. All owners of the mining claims, mill sites, and tunnel sites and their addresses must be given.
- 6. This waiver form must be signed by all the claimants or their designated agent, in original form. If an agent is designated, a notarized designation of agent, signed by all of the claimants with proper address given, must be submitted with this waiver.
- 7. This form must be filed no later than September 1st for the upcoming assessment year in the BLM State Office where the mining claims or sites are recorded, or the waiver cannot be granted by the BLM. (Example: To obtain a waiver for the assessment year 2012, which begins on September 1, 2011, you must qualify for and file for a waiver no later than September 1, 2011, in the proper BLM State Office.)
- 8. For all mining claims which require assessment work, you must record an affidavit of labor on or before the December 30th immediately following the filing of this waiver. For all other mining claims or sites waived, you must record a notice of intent to hold on or before the December 30th immediately following the filing of this waiver.
- 9. Mill and tunnel sites may also be listed upon this waiver and be waived from payment of the maintenance fee. A notice of intent to hold for these sites is required to be filed by the December 30th following the filing of this waiver.

PHOENIX, ARIZONA
 2013 AUG 21 P 12:25
 RECEIVED
 BLM AZ STATE OFFICE

FOR OFFICIAL USE ONLY

When Recorded Return Document to:

Bethany R. Wilson

P.O. Box 1770

Dolan Springs, AZ 86441

FEE# 2013043716

OFFICIAL RECORDS
OF MOHAVE COUNTY
CAROL MEIER,
COUNTY RECORDER



08/19/2013 12:23 PM Fee: \$15.00

PAGE: 1 of 2

Check here is this is a change of address.

Telephone: _____

E-mail address: _____


AFFIDAVIT OF PERFORMANCE OF ANNUAL WORK

1. State of Arizona, County of Mohave ss:

2. I (Name) Bethany R. Wilson

3. Reside at (Address) P.O. Box 1770

City Dolan Springs County Mohave



State AZ Zip 86441 being duly sworn, depose and say that I am a citizen of the United States, more than eighteen years of age, and that all of the facts set forth in this affidavit, subject to the provisions and penalties of 18 U.S.C. 1001 pertaining to the filing of false, fictitious, or fraudulent statements with the United States, are true and correct according to the best of my knowledge, information and belief.

4. Owner's name and address (If not shown in Items 1-3 above). _____

5. That I am personally acquainted with the mining claim(s). The work and improvements were made by and at the expense of the owner(s) of said claim(s). Said contiguous group of claims, listed on this document, are situated in the

Weaver (optional) Mining District; Mohave County, Arizona.

Line No.	AMC NUMBER	CLAIM/SITE NAME	COUNTY RECORDER DATA (If available)	TWP	RNG	SEC
1	117919	Gold Bell #13	Dkt/Pg674/26&27	25&26N	20&21W	6&31
2	117920	Gold Bell #14	Dkt/Pg:674/28&29	25&26N	20&21W	6&31
3	117921	Gold Bell #15	Dkt/Pg:674/30&31	25&26N	20&21W	6&31
4	117922	Gold Bell #16	Dkt/Pg:674/32&33	25&26N	20&21W	6&31
5	117936	Gold Bell #30	Dkt/Pg:674/60&61	25&26N	20&21W	6&31
6	117937	Gold Bell #31	Dkt/Pg:674/62&63	25&26N	20&21W	6&31

Form: MCF108
Revised Jan. 2006
Page 1 of 2
ENTERED
SEP 06 2013
BY: AS

BLM
Date
Stamp

PHOENIX, ARIZONA

2013 AUG 21 P 12:25

RECEIVED
BLM AZ STATE OFFICE

7	117938	Gold Bell #32	Dkt/Pg:674/64&65	TWP 25&26N	RNG 20&21W	SEC 6&31
8	117939	Tinker Bell #1	Dkt/Pg:673/815&816	26N	20W	31
9	117940	Tinker Bell #2	Dkt/Pg:673/817&818	26N	20W	31
10	117941	Tinker Bell #3	Dkt/Pg:673/819&820	26N	20W	31

6. That between the dates starting at 12 o'clock noon on September 1, 20 12 and ending at 12 o'clock noon on September 1, 20 13 at least \$ 1,000.00 dollars worth of work and improvements were done and performed upon said claim(s) or upon one or more of a contiguous group of claims for the benefit of all, wholly or partly outside of a contiguous group of claims for the benefit of all, not including the location work.

7. That the following persons were employed to perform the work and improvements described herein: Kent Dobbins, Renee Alvarez, Art Alvarez, Beth Wilson, Frank Mannarino, and others.

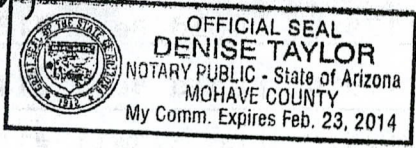
8. That the work and improvements performed were: Repaired & graded roads to all claim. Removed hardrock & placer ore for processing, using pick&shovel, buckets & barrels. Loaded barrels to truck& trailer. Also used backhoe. Several tons of ore removed for processing.

9. Dated: Aug 15, 2013 Signature: Bethany R. Wilson

SUBSCRIBED AND SWORN TO before me, a Notary Public, this 15th day of August 2013

By: Denise Taylor / Bethany Wilson

Notary Public [Signature]
My Commission Expires 2-23-2014



Bureau of Land Management
Arizona State Office
www.blm.gov

No. of Claims: 10 x \$10 = 100
 Check No.: 291746 Init. JML
 Receipt No.: 2861090
 For BLM Use Only

**United States Department of the Interior
Bureau of Land Management**

Receipt

LANDS/RECREATION & PLANNING
ONE N CENTRAL AVE
PHOENIX, AZ 85004 -2203
Phone: 602-417-9200

No:

2861096

Transaction #: 2946963	
Date of Transaction: 08/21/2013	
CUSTOMER:	
BETHANY WILSON PO BOX 1770 DOLAN SPRINGS, AZ 86441-1770 US	

LINE #	QTY	DESCRIPTION	REMARKS	UNIT PRICE	TOTAL
1	1.00	LOCATABLE MINERALS / MINING CLAIMS-NOT NEW-UNADJUD, ONE AUTH NO. ONLY / MINING CLAIM MONEY RECEIVED CASES: AMC117919/\$100.00	POL 2013/10 WAV	- n/a -	100.00
TOTAL:					\$100.00

PAYMENT INFORMATION						
1	AMOUNT:	100.00	POSTMARKED:	N/A		
	TYPE:	CHECK	RECEIVED:	08/21/2013		
	CHECK NO:	291746				
	NAME:	WILSON, BETHANY PO BOX 1770 DOLAN SPRINGS AZ 86441-1770 US				

REMARKS	

This receipt was generated by the automated BLM Collections and Billing System and is a paper representation of a portion of the official electronic record contained therein.

AMC 116 255
 Amc 117939
 Amc 117907

MAINTENANCE FEE PAYMENT

Claimant Name: Craig Dobbins
 Address: 603 W. Kingsley
Springfield City: _____ State: MO Zip: 65807
 Telephone: _____
 E-mail address: _____
 X Signature: [Handwritten Signature]
 Check here if this is a change of address.

RECEIVED
 BLM AZ STATE OFFICE
 AUG 21 P 12:55
 PHOENIX, ARIZONA
 BLM Date Stamp

LINE NO.	AMC NUMBER	CLAIM/SITE NAME	COUNTY RECORDER DATA (If available)	TWP	RNG	SEC
1	117909	Gold Bell #3	Dkt/Pg: 674/6&7	25&26N	20&21W	26&35
2	117910	Gold Bell #4	Dkt/Pg: 674/8&9	25&26N	20&21W	26&35
3	117925	Gold Bell #19	Dkt/Pg: 674/38&39	25&26N	20&21W	26&35
4	117926	Gold Bell #20	Dkt/Pg: 674/40&41	25&26N	20&21W	26&35
5	117927	Gold Bell #21	Dkt/Pg: 674/42&43	25&26N	20&21W	26&35
6	117959	Silver Bell #13	Dkt/Pg: 673/987&988	26N	21W	25&26
7	117960	Silver Bell #14	Dkt/Pg: 673/989&990	26N	21W	25&26
8	117961	Silver Bell #15	Dkt/Pg: 673/991&992	26N	21W	25&26
9	117962	Silver Bell #16	Dkt/Pg: 673/993&994	26N	21W	25&26
10	116258	Tiger Bell #4	Dkt/Pg: 672/999&1000	26N	21W	25

List additional claims on Form MCF114.

Bureau of Land Management
 Arizona State Office
 www.blm.gov/az/

ENTERED
 AUG 27 2013
 BY: TS

No. of Claims: 10 x \$140 = 1,400
 Check No: 291750 Init. YML
 Receipt No.: 2861160
 For BLM Use Only

Form: MCF112
 Revised July 2009

United States Department of the Interior

Bureau of Land Management

LANDS/RECREATION & PLANNING

ONE N CENTRAL AVE

PHOENIX, AZ 85004 -2203

Phone: 602-417-9200

Receipt

No:

2861160

Transaction #: 2947034

Date of Transaction: 08/21/2013

CUSTOMER:

CRAIG DOBBINS
603 W KINGSLEY ST
SPRINGFIELD, MO 65807-4705 US

LINE #	QTY	DESCRIPTION	REMARKS	UNIT PRICE	TOTAL
1	1.00	LOCATABLE MINERALS / MINING CLAIMS-NOT NEW-UNADJUD, ONE AUTH NO. ONLY / MINING CLAIM MONEY RECEIVED CASES: AMC117909/\$1400.00	MAINT 2014/10	- n/a -	1400.00
TOTAL:					\$1,400.00

PAYMENT INFORMATION

1	AMOUNT:	1400.00	POSTMARKED:	N/A
	TYPE:	CHECK	RECEIVED:	08/21/2013
	CHECK NO:	291750		
	NAME:	DOBBINS, CRAIG 603 W KINGSLEY ST SPRINGFIELD MO 65807-4705 US		

REMARKS

This receipt was generated by the automated BLM Collections and Billing System and is a paper representation of a portion of the official electronic record contained therein.

AMC 117907
 AMC 116255

MAINTENANCE FEE PAYMENT

Claimant Name: Anna Stewart
 Address: 1603 S. Kentwood Avenue
 City: Springfield State: MO Zip: 65804
 Telephone: _____
 E-mail address: _____
 X Signature: _____
 Check here if this is a change of address.

RECEIVED
 BLM ARIZONA STATE OFFICE
 211 AUG 21 P 1:50
 PHOENIX, ARIZONA
 BLM Date Stamp

LINE NO.	AMC NUMBER	CLAIM/SITE NAME	COUNTY RECORDER DATA (If available)	TWP	RNG	SEC
1	117907	Gold Bell #1	Dkt/Pg: 674/2&3	26N	20W	26&35
2	117908	Gold Bell #2	Dkt/Pg: 674/4&5	26N	20W	26&35
3	117923	Gold Bell #17	Dkt/Pg: 674/34&35	26N	20W	26&35
4	117924	Gold Bell #18	Dkt/Pg: 674/36&37	26N	20W	26&35
5	117955	Silver Bell #9	Dkt/Pg: 673/979&980	26N	21W	25&26
6	117956	Silver Bell #10	Dkt/Pg: 673/981&982	26N	21W	25&26
7	117957	Silver Bell #11	Dkt/Pg: 673/983&984	26N	21W	25&26
8	117958	Silver Bell #12	Dkt/Pg: 673/985&986	26N	21W	25&26
9	116255	Tiger Bell #1	Dkt/Pg: 672/993&994	26N	21W	25
10	116262	Tiger Bell #8	Dkt/Pg: 673/7&8	26N	21W	25

List additional claims on Form MCF114.

Bureau of Land Management
 Arizona State Office
 www.blm.gov/az/

ENTERED
 AUG 27 2013
 BY: _____

No. of Claims: 10 x \$140 = 1,400
 Check No: 291765 Init. AMS
 Receipt No.: 2861265
 For BLM Use Only

Form: MCF112
 Revised July 2009

RECEIVED
DLM AZ STATE OFFICE
2013 AUG 21 P 1:51
PHOENIX, ARIZONA

ENTERED
AUG 28 2013

United States Department of the Interior

Bureau of Land Management

LANDS/RECREATION & PLANNING

ONE N CENTRAL AVE

PHOENIX, AZ 85004 -2203

Phone: 602-417-9200

Receipt

No:

2861265

Transaction #: 2947138	
Date of Transaction: 08/21/2013	
CUSTOMER:	
ANNA STEWART 1603 S KENTWOOD AVE SPRINGFIELD,MO 65804-1318 US	

LINE #	QTY	DESCRIPTION	REMARKS	UNIT PRICE	TOTAL
1	1.00	LOCATABLE MINERALS / MINING CLAIMS-NOT NEW-UNADJUD,ONE AUTH NO. ONLY / MINING CLAIM MONEY RECEIVED CASES: AMC117907/\$1400.00	MAINT 2014/10	- n/a -	1400.00
TOTAL:					\$1,400.00

PAYMENT INFORMATION			
1	AMOUNT:	1400.00	POSTMARKED: N/A
	TYPE:	CHECK	RECEIVED: 08/21/2013
	CHECK NO:	291765	
	NAME:	STEWART, ANNA 1603 S KENTWOOD AVE SPRINGFIELD MO 65804-1318 US	

REMARKS

This receipt was generated by the automated BLM Collections and Billing System and is a paper representation of a portion of the official electronic record contained therein.

UNI STATES
DEPARTMENT OF THE INTERIOR
BUREAU OF LAND MANAGEMENT

10/50

FORM APPROVED (317)
OMB NO. 1004-0114
Expires: August 31, 2013

MAINTENANCE FEE WAIVER CERTIFICATION

SEE INSTRUCTIONS ON PAGE 2


117907
117939 116255

- This small miner waiver is filed for the assessment year beginning on September 1, 2012 and ending on September 1, 2013.
- The undersigned and all related parties owned ten or fewer mining claims, mill, or tunnel sites located and maintained on Federal lands in the United States of America on September 1, 2012.
- The undersigned have performed the assessment work required by law for each mining claim listed prior to filing this waiver and understand that by filing this form, an affidavit of assessment work must be recorded by the December 30th following the filing of this waiver.
- The undersigned understand that if the assessment work obligation has not yet come due under 30 U.S.C. 28 (for those claims in their first assessment year only), a notice of intent to hold reciting this condition must be recorded by the December 30th following the filing of this waiver.
- The undersigned understand that mill and tunnel sites may also be listed upon this waiver and be waived from payment of the maintenance fee, and that a notice of intent to hold for these sites is required to be recorded by the December 30th immediately following the filing of this waiver.
- The undersigned understand and acknowledge that pursuant to 43 U.S.C. 1212 and 18 U.S.C. 1001, the filing or recording of a false, fictitious, or fraudulent document with the Bureau of Land Management may result in a fine of up to \$250,000, a prison term not to exceed five years, or both.
- The mining claims, mill or tunnel sites for which this waiver from payment of the maintenance fees is requested are:

	CLAIM OR SITE NAME	BLM RECORDATION SERIAL NUMBER
1.	Gold Bell #3 ✓	117909
2.	Gold Bell #4	117910
3.	Gold Bell #19	117925
4.	Gold Bell #20	117926
5.	Gold Bell #21	117927
6.	Silver Bell #13	117959
7.	Silver Bell #14	117960
8.	Silver Bell #15	117961
9.	Silver Bell #16	117962
10.	Tiger Bell #4	116258

The owner(s) (claimants) of the above mining claims and sites are:

Craig Dobbins
(Owner's Name - Please Print)

X 
(Owner's Signature)

603 W. Kingsley
(Street or P.O. Box)

Springfield MO 65807
(City) (State) (Zip Code)

(Owner's Name - Please Print)

(Owner's Signature)

(Street or P.O. Box)

(City) (State) (Zip Code)

(Owner's Name - Please Print)

(Owner's Signature)

(Street or P.O. Box)

(City) (State) (Zip Code)

ENTERED IN COMPUTER

RE 9-13-12

WV
RE

(Owner's Name - Please Print)

(Owner's Signature)

(Street or P.O. Box)

(City)

(State)

(Zip Code)

(Owner's Name - Please Print)

(Owner's Signature)

(Street or P.O. Box)

(City)

(State)

(Zip Code)

(Owner's Name - Please Print)

(Owner's Signature)

(Street or P.O. Box)

(City)

(State)

(Zip Code)

(Owner's Name - Please Print)

(Owner's Signature)

(Street or P.O. Box)

(City)

(State)

(Zip Code)

Title 18 U.S.C. Section 1001 and Title 43 U.S.C. Section 1212 makes it a crime for any person knowingly and willfully to make to any department or agency of the United States any false, fictitious or fraudulent statements or representations as to any matter within its jurisdiction.

INSTRUCTIONS

1. This certification is made under the provisions of §1744 of Title 43 and § 28-28k of Title 30 of the United States Code; and the regulations thereunder (43 CFR Part 3830).
2. The claimant(s) must fill in the dates in paragraph 1 for the beginning and ending of the assessment year for which this waiver is sought.
3. The claimant(s) must fill in the date in paragraph 2 for the beginning of the assessment year for which this waiver is sought.
4. All claim and site names and Bureau of Land Management (BLM) serial numbers must be listed for the mining claims, mill sites, and tunnel sites for which the waiver is sought.
5. All owners of the mining claims, mill sites, and tunnel sites and their addresses must be given.
6. This waiver form must be signed by all the claimants or their designated agent, in original form. If an agent is designated, a notarized designation of agent, signed by all of the claimants with proper address given, must be submitted with this waiver.
7. This form must be filed no later than September 1st for the upcoming assessment year in the BLM State Office where the mining claims or sites are recorded, or the waiver cannot be granted by the BLM. (Example: To obtain a waiver for the assessment year 2012, which begins on September 1, 2011, you must qualify for and file for a waiver no later than September 1, 2011, in the proper BLM State Office.)
8. For all mining claims which require assessment work, you must record an affidavit of labor on or before the December 30th immediately following the filing of this waiver. For all other mining claims or sites waived, you must record a notice of intent to hold on or before the December 30th immediately following the filing of this waiver.
9. Mill and tunnel sites may also be listed upon this waiver and be waived from payment of the maintenance fee. A notice of intent to hold for these sites is required to be filed by the December 30th following the filing of this waiver.

RECEIVED
 BLM AZ STATE OFFICE
 2012 AUG 20 PM 1:42
 PHOENIX, ARIZONA

FOR OFFICIAL USE ONLY

When Recorded Return Documer

Craig Dobbins

603 W. Kingsley

Springfield, MO 65807



FEE# 2012042997

OFFICIAL RECORDS OF MOHAVE COUNTY CAROL MEIER, COUNTY RECORDER



08/16/2012 01:10 PM Fee: \$15.00

PAGE: 1 of 2

Check here is this is a change of address.

Telephone: _____

E-mail address: _____

AFFIDAVIT OF PERFORMANCE OF ANNUAL WORK

1. State of Arizona, County of Mohave ss:

2. I (Name) Craig Dobbins

3. Reside at (Address) 603 W. Kingsley


City Springfield County _____

State MO Zip 65807 being duly sworn, depose and say that I am a citizen of the United States, more than eighteen years of age, and that all of the facts set forth in this affidavit, subject to the provisions and penalties of 18 U.S.C. 1001 pertaining to the filing of false, fictitious, or fraudulent statements with the United States, are true and correct according to the best of my knowledge, information and belief.

4. Owner's name and address (If not shown in Items 1-3 above).

5. That I am personally acquainted with the mining claim(s). The work and improvements were made by and at the expense of the owner(s) of said claim(s). Said contiguous group of claims, listed on this document, are situated in the

Weaver (optional) Mining District; Mohave County, Arizona.



Line No.	AMC NUMBER	CLAIM/SITE NAME	COUNTY RECORDER DATA (If available)	TWP	RNG	SEC
1	117909	Gold Bell #3	Dkt/Pg:674/6&7	25&26N	20&21W	26&35
2	117910	Gold Bell #4	Dkt/Pg:674/8&9	25&26N	20&21W	26&35
3	117925	Gold Bell #19	Dkt/Pg:674/38&39	25&26N	20&21W	26&35
4	117926	Gold Bell #20	Dkt/Pg:674/40&41	25&26N	20&21W	26&35
5	117927	Gold Bell #21	Dkt/Pg:674/42&43	25&26N	20&21W	26&35
6	117959	Silver Bell #13	Dkt/Pg:673/987&988	26N	21W	25&26

Form: MCF108 Revised Jan. 2006 Page 1 of 2

ENTERED IN COMPUTER

RECEIVED
 BLM AZ STATE OFFICE
 2012 AUG 20 P 1:42
 PHOENIX, ARIZONA
 BLM
 Date
 Stamp

	AMC		Dkt/Pg:	TWP	RNG	SEC
7	117960	Silver Bell #14	673/989&990	26N	21W	25&26
8	117961	Silver Bell #15	673/991&992	26N	21W	25&26
9	117962	Silver Bell #16	673/993&994	26N	21W	25&26
10	116258	Tiger Bell #4	672/999&1000	26N	21W	25

6. That between the dates starting at 12 o'clock noon on September 1, 2011 and ending at 12 o'clock noon on September 1, 2012 at least \$ 1,000.00 dollars worth of work and improvements were done and performed upon said claim(s) or upon one or more of a contiguous group of claims for the benefit of all, wholly or partly outside of a contiguous group of claims for the benefit of all, not including the location work.

7. That the following persons were employed to perform the work and improvements described herein: Kent Dobbins, Beth Wilson, Art Alvarez, Renee Alvarez, Frank Mannarino, Vincent Masi & others.

8. That the work and improvements performed were: Repaired & graded roads to all claims. Remove hardrock & placer ore for processing, using pick & shovel, buckets & barrels. Loaded barrels to truck & trailer. Also used backhoe, loader, trackhoe & dump truck. Several tons of mined ore trucked to Logandale NV for processing.

9. Dated: 8-8-2012 Signature: [Signature]

SUBSCRIBED AND SWORN TO before me, a Notary Public, this 8 day of August 2012

By: Billy John Stokes III
 Notary Public [Signature]
 My Commission Expires 08/29/2014

BILLY JOHN STOKES, III
 Notary Public - Notary Seal
 STATE OF MISSOURI
 Greene County
 My Commission Expires Aug. 29, 2014
 Commission #10011436

No. of Claims: 10 x \$10 = 100
 Check No.: 291186 Init. SC
 Receipt No.: 2634889
 For BLM Use Only

Bureau of Land Management
 Arizona State Office
www.az.blm.gov

United States Department of the Interior

Bureau of Land Management

LANDS/RECREATION & PLANNING

ONE N CENTRAL AVE

PHOENIX, AZ 85004 -2203

Phone: 602-417-9200

Receipt

No:

2634889

Transaction #: 2715455	
Date of Transaction: 08/20/2012	
CUSTOMER:	
CRAIG DOBBINS 603 W KINGSLEY ST SPRINGFIELD,MO 65807-4705 US	

LINE #	QTY	DESCRIPTION	REMARKS	UNIT PRICE	TOTAL
1	1.00	LOCATABLE MINERALS / MINING CLAIMS-NOT NEW-UNADJUD,ONE AUTH NO. ONLY / MINING CLAIM MONEY RECEIVED CASES: AMC117909/\$100.00	WAIVER & POL (10)	- n/a -	100.00
TOTAL:					\$100.00

PAYMENT INFORMATION					
1	AMOUNT:	100.00	POSTMARKED:	N/A	
	TYPE:	CHECK	RECEIVED:	08/20/2012	
	CHECK NO:	291186			
	NAME:	DOBBINS, CRAIG 603 W KINGSLEY ST SPRINGFIELD MO 65807-4705 US			

REMARKS

This receipt was generated by the automated BLM Collections and Billing System and is a paper representation of a portion of the official electronic record contained therein.

UNITED STATES
DEPARTMENT OF THE INTERIOR
BUREAU OF LAND MANAGEMENT

MAINTENANCE FEE WAIVER CERTIFICATION

10/sc

Amc 117907

Amc 117939

FORM APPROVED (322)
OMB NO. 1004-0114
Expires: August 31, 2013

Amc 116255

SEE INSTRUCTIONS ON PAGE 2

- This small miner waiver is filed for the assessment year beginning on September 1, 2012 and ending on September 1, 2013
- The undersigned and all related parties owned ten or fewer mining claims, mill, or tunnel sites located and maintained on Federal lands in the United States of America on September 1, 2012
- The undersigned have performed the assessment work required by law for each mining claim listed prior to filing this waiver and understand that by filing this form, an affidavit of assessment work must be recorded by the December 30th following the filing of this waiver.
- The undersigned understand that if the assessment work obligation has not yet come due under 30 U.S.C. 28 (for those claims in their first assessment year only), a notice of intent to hold reciting this condition must be recorded by the December 30th following the filing of this waiver.
- The undersigned understand that mill and tunnel sites may also be listed upon this waiver and be waived from payment of the maintenance fee, and that a notice of intent to hold for these sites is required to be recorded by the December 30th immediately following the filing of this waiver.
- The undersigned understand and acknowledge that pursuant to 43 U.S.C. 1212 and 18 U.S.C. 1001, the filing or recording of a false, fictitious, or fraudulent document with the Bureau of Land Management may result in a fine of up to \$250,000, a prison term not to exceed five years, or both.
- The mining claims, mill or tunnel sites for which this waiver from payment of the maintenance fees is requested are:

CLAIM OR SITE NAME	BLM RECORDATION SERIAL NUMBER
1. Gold Bell #1	117907
2. Gold Bell #2	117908
3. Gold Bell #17	117923
4. Gold Bell #18	117924
5. Silver Bell #9	117955
6. Silver Bell #10	117956
7. Silver Bell #11	117957
8. Silver Bell #12	117958
9. Tiger Bell #1	116255
10. Tiger Bell #8	116262

The owner(s) (claimants) of the above mining claims and sites are:

Anna Stewart

(Owner's Name - Please Print)

✓

X

(Owner's Signature)

1603 South Kentwood Ave.

(Street or P.O. Box)

Springfield

(City)

MO

(State)

65804

(Zip Code)

ENTERED INTO COMPUTER

AUG 21 2012 PB

(Owner's Name - Please Print)

(Street or P.O. Box)

(City)

(State)

(Zip Code)

(Owner's Signature)

RECEIVED
BLM AZ STATE OFFICE
2012 AUG 20 P 12:40
PHOENIX, ARIZONA

(Owner's Name - Please Print)

(Street or P.O. Box)

(City)

(State)

(Zip Code)

(Owner's Signature)

MW
PB

(Owner's Name - Please Print)

(Owner's Signature)

(Street or P.O. Box)

(City)

(State)

(Zip Code)

(Owner's Name - Please Print)

(Owner's Signature)

(Street or P.O. Box)

(City)

(State)

(Zip Code)

(Owner's Name - Please Print)

(Owner's Signature)

(Street or P.O. Box)

(City)

(State)

(Zip Code)

(Owner's Name - Please Print)

(Owner's Signature)

(Street or P.O. Box)

(City)

(State)

(Zip Code)

Title 18 U.S.C. Section 1001 and Title 43 U.S.C. Section 1212 makes it a crime for any person knowingly and willfully to make to any department or agency of the United States any false, fictitious or fraudulent statements or representations as to any matter within its jurisdiction.

INSTRUCTIONS

1. This certification is made under the provisions of §1744 of Title 43 and § 28-28k of Title 30 of the United States Code; and the regulations thereunder (43 CFR Part 3830).
2. The claimant(s) must fill in the dates in paragraph 1 for the beginning and ending of the assessment year for which this waiver is sought.
3. The claimant(s) must fill in the date in paragraph 2 for the beginning of the assessment year for which this waiver is sought.
4. All claim and site names and Bureau of Land Management (BLM) serial numbers must be listed for the mining claims, mill sites, and tunnel sites for which the waiver is sought.
5. All owners of the mining claims, mill sites, and tunnel sites and their addresses must be given.
6. This waiver form must be signed by all the claimants or their designated agent, in original form. If an agent is designated, a notarized designation of agent, signed by all of the claimants with proper address given, must be submitted with this waiver.
7. This form must be filed no later than September 1st for the upcoming assessment year in the BLM State Office where the mining claims or sites are recorded, or the waiver cannot be granted by the BLM. (Example: To obtain a waiver for the assessment year 2012, which begins on September 1, 2011, you must qualify for and file for a waiver no later than September 1, 2011, in the proper BLM State Office.)
8. For all mining claims which require assessment work, you must record an affidavit of labor on or before the December 30th immediately following the filing of this waiver. For all other mining claims or sites waived, you must record a notice of intent to hold on or before the December 30th immediately following the filing of this waiver.
9. Mill and tunnel sites may also be listed upon this waiver and be waived from payment of the maintenance fee. A notice of intent to hold for these sites is required to be filed by the December 30th following the filing of this waiver.

RECEIVED
 BLM AZ STATE OFFICE
 2012 AUG 20 PM 4:08
 PHOENIX, ARIZONA

FOR OFFICIAL USE ONLY

When Recorded Return Docume—

2

Anna Stewart
1603 South Kentwood Ave.
Springfield, MO 65804

Check here is this is a change of address.

Telephone: _____

E-mail address: _____



FEE# 2012042987

OFFICIAL RECORDS
OF MOHAVE COUNTY
CAROL MEIER,
COUNTY RECORDER



08/16/2012 01:10 PM Fee: \$15.00

PAGE: 1 of 2

AFFIDAVIT OF PERFORMANCE OF ANNUAL WORK

1. State of Arizona, County of Mohave ss:

2. I (Name) Anna Stewart

3. Reside at (Address) 1603 South Kentwood Ave.

City Springfield County _____

State MO Zip 65804 being duly sworn, depose and say that I am a citizen of the United States, more than eighteen years of age, and that all of the facts set forth in this affidavit, subject to the provisions and penalties of 18 U.S.C. 1001 pertaining to the filing of false, fictitious, or fraudulent statements with the United States, are true and correct according to the best of my knowledge, information and belief.

4. Owner's name and address (If not shown in Items 1-3 above). _____

5. That I am personally acquainted with the mining claim(s). The work and improvements were made by and at the expense of the owner(s) of said claim(s). Said contiguous group of claims, listed on this document, are situated in the

Weaver (optional) Mining District; Mohave County, Arizona.

RECEIVED
BLM AZ STATE OFFICE
2012 AUG 20 P 12:40
PHOENIX, ARIZONA

BLM
Date
Stamp

Line No.	AMC NUMBER	CLAIM/SITE NAME	COUNTY RECORDER DATA (If available)	TWP	RNG	SEC
1	117907	Gold Bell #1	Dkt/Pg: 674/2&3	26N	20W	26&35
2	117908	Gold Bell #2	Dkt/Pg: 674/4&5	26N	20W	26&35
3	117923	Gold Bell #17	Dkt/Pg: 674/34&35	26N	20W	26&35
4	117924	Gold Bell #18	Dkt/Pg: 674/36&37	26N	20W	26&35
5	117955	Silver Bell #9	Dkt/Pg: 673/979&980	26N	21W	25&26
6	117956	Silver Bell #10	Dkt/Pg: 673/981&982	26N	21W	25&26

ENTERED INTO COMPUTER
AUG 21 2012 PB

Form: MCF108
Revised Jan. 2006
Page 1 of 2

RECEIVED
 BLM AZ STATE OFFICE
 2012 AUG 20 P 12:40
 PHOENIX, ARIZONA

BLM
Date
Stamp

7	AMC 117957	Silver Bell #11	Dkt/Pg:673/983&984	TWP 26N	RNG 21W	SEC 25&26
8	117958	Silver Bell #12	Dkt/Pg:673/985&986	26N	21W	25&26
9	116255	Tiger Bell #1	Dkt/Pg:672/993&994	26N	21W	25
10	116262	Tiger Bell #8	Dkt/Pg:673/7&8	26N	21W	25

6. That between the dates starting at 12 o'clock noon on September 1, 20 11 and ending at 12 o'clock noon on September 1, 20 12 at least \$1,000.00 dollars worth of work and improvements were done and performed upon said claim(s) or upon one or more of a contiguous group of claims for the benefit of all, wholly or partly outside of a contiguous group of claims for the benefit of all, not including the location work.

7. That the following persons were employed to perform the work and improvements described herein: Kent Dobbins, Beth Wilson, Art Alvarez, Renee Alvarez, Frank Mannarino, Vincent Masi & others.

8. That the work and improvements performed were: Repaired & graded roads to all claims. Removed hardrock & placer ore for processing, using pick & shovel, buckets & barrels. Loaded barrels to truck & trailer. Also used backhoe, loader, trackhoe & dumptruck. Several tons of mined ore trucked to Logandale NV for processing.

9. Dated: 8-4-12 Signature: [Signature]

SUBSCRIBED AND SWORN TO before me, a Notary Public, this 4 day of AUGUST 2012

By: [Signature]
 Notary Public SHERRIE L. FREYER
 My Commission Expires 08-03-14

SHERRIE L. FREYER
 Notary Public - Notary Seal
 STATE OF MISSOURI
 Greene County
 My Commission Expires Aug. 3, 2014
 Commission#10520368

No. of Claims: 10 x \$10 = 100.
 Check No.: 291189 Init. SC
 Receipt No.: _____
 For BLM Use Only

Bureau of Land Management
 Arizona State Office
www.az.blm.gov

Form 1370-18
(July 1984)

UNITED STATES
DEPARTMENT OF THE INTERIOR
BUREAU OF LAND MANAGEMENT

170659

Date 8/20/2013

TEMPORARY RECEIPT

Received \$ ~~Am.~~ 100⁰⁰

On account of ANNA Stewart A/c 117907

Credit is subject to
clearing of any checks
**This is not a permit,
license, or lease.**

Received from:

WAVIERE Pol (10) 2013

Susie Cruz

ACCOUNTING OFFICE

Form 1370-18
(July 1984)

UNITED STATES
DEPARTMENT OF THE INTERIOR
BUREAU OF LAND MANAGEMENT

170659

Date 8/20/2013

TEMPORARY RECEIPT

Received \$ Am. 100.00

On account of ANNA Stewart A/c 117907

Credit is subject to
clearing of any checks
**This is not a permit,
license, or lease.**

Received from:

WAVIERE Pol (10) 2013

Josie Cruz

ACCOUNTING OFFICE

United States Department of the Interior
 Bureau of Land Management
 LANDS/RECREATION & PLANNING
 ONE N CENTRAL AVE
 PHOENIX, AZ 85004 -2203
 Phone: 602-417-9200

Receipt

No: 2635245

Transaction #: 2715812		ENTERED INTO COMPUTER
Date of Transaction: 08/20/2012		
CUSTOMER: AUG 21 2012 PB		
	ANNA STEWART 1603 S KENTWOOD AVE SPRINGFIELD, MO 65804-1318 US	verified AUG 22 2012 PB

LINE #	QTY	DESCRIPTION	REMARKS	UNIT PRICE	TOTAL
1	1.00	LOCATABLE MINERALS / MINING CLAIMS-NOT NEW-UNADJUD, ONE AUTH NO. ONLY / MINING CLAIM MONEY RECEIVED CASES: AMC117907/\$100.00	WAIVER & POL (10)	- n/a -	100.00
TOTAL:					\$100.00

PAYMENT INFORMATION			
1	AMOUNT:	100.00	POSTMARKED: N/A
	TYPE:	CHECK	RECEIVED: 08/20/2012
	CHECK NO:	291189	
	NAME:	STEWART, ANNA 1603 S KENTWOOD AVE SPRINGFIELD MO 65804-1318 US	

REMARKS
TEMP RECEIPT 170659

This receipt was generated by the automated BLM Collections and Billing System and is a paper representation of a portion of the official electronic record contained therein.

Amc 117 907
 Amc 117 939
 Amc 116 255

MAINTENANCE FEE PAYMENT

Claimant Name: Craig Dobbins
 Address: 603 W. Kingsley
Springfield
 City: _____ State: MO Zip: 65807
 Telephone: _____
 E-mail address: _____
 X Signature: *Craig Dobbins*
 Check here if this is a change of address.

RECEIVED
 BLM AZ STATE OFFICE
 2012 AUG 20 P 2:43
 PHOENIX, ARIZONA
 BLM
 Date
 Stamp

LINE NO.	AMC NUMBER	CLAIM/SITE NAME	COUNTY RECORDER DATA (If available)	TWP	RNG	SEC
1	117909	Gold Bell #3	Dkt/Pg: 674/6&7	25& 26N	20& 21W	26& 35
2	117910	Gold Bell #4	Dkt/Pg: 674/8&9	25& 26N	20& 21W	26& 35
3	117925	Gold Bell #19	Dkt/Pg: 674/38&39	25& 26N	20& 21W	26& 35
4	117926	Gold Bell #20	Dkt/Pg: 674/40&41	25& 26N	20& 21W	26& 35
5	117927	Gold Bell #21	Dkt/Pg: 674/42&43	25& 26N	20& 21W	26& 35
6	117959	Silver Bell #13	Dkt/Pg: 673/987&988	26N	21W	25& 26
7	117960	Silver Bell #14	Dkt/Pg: 673/989&990	26N	21W	25& 26
8	117961	Silver Bell #15	Dkt/Pg: 673/991&992	26N	21W	25& 26
9	117962	Silver Bell #16	Dkt/Pg: 673/993&994	26N	21W	25& 26
10	116258	Tiger Bell #4	Dkt/Pg: 672/999&1000	26N	21W	25

List additional claims on Form MCF114.

Bureau of Land Management
Arizona State Office
www.blm.gov/az/

No. of Claims: 10 x \$140 = 1400
 Check No: 291173 Init. SC
 Receipt No.: 2635073
For BLM Use Only

Form: MCF112
 Revised July 2009

This form is available from the **Arizona Department of Mines and Mineral Resources** and may be reproduced.

ENTERED INTO COMPUTER
 9/1/12 AT

United States Department of the Interior
Bureau of Land Management
 LANDS/RECREATION & PLANNING
 ONE N CENTRAL AVE
 PHOENIX, AZ 85004 -2203
 Phone: 602-417-9200

Receipt

No: 2635073

Transaction #: 2715633	
Date of Transaction: 08/20/2012	
CUSTOMER:	
CRAIG DOBBINS 603 W KINGSLEY ST SPRINGFIELD,MO 65807-4705 US	

LINE #	QTY	DESCRIPTION	REMARKS	UNIT PRICE	TOTAL
1	1.00	LOCATABLE MINERALS / MINING CLAIMS-NOT NEW-UNADJUD,ONE AUTH NO. ONLY / MINING CLAIM MONEY RECEIVED CASES: AMC117909/\$1400.00	MAINT (10) 2013	- n/a -	1400.00
TOTAL:					\$1,400.00

PAYMENT INFORMATION			
1	AMOUNT:	1400.00	POSTMARKED: N/A
	TYPE:	CHECK	RECEIVED: 08/20/2012
	CHECK NO:	291173	
	NAME:	DOBBINS, CRAIG 603 W KINGSLEY ST SPRINGFIELD MO 65807-4705 US	

REMARKS

This receipt was generated by the automated BLM Collections and Billing System and is a paper representation of a portion of the official electronic record contained therein.

Amc 117907
Amc 117939

MAINTENANCE FEE PAYMENT

Claimant Name: Bethany R. Wilson
 Address: P.O. Box 1770
Dolan Springs
 City: _____ State: AZ Zip: 86441
 Telephone: _____
 E-mail address: _____

BLM
Date
Stamp

RECEIVED
BLM AZ STATE OFFICE
2012 AUG 20 P 2:40
PHOENIX, ARIZONA

X Signature: Bethany R. Wilson

Check here if this is a change of address.

LINE NO.	AMC NUMBER	CLAIM/SITE NAME	COUNTY RECORDER DATA (If available)	TWP	RNG	SEC
1	117919	Gold Bell #13	Dkt/Pg: 674/26&27	25&26 N	20&21 W	6&31
2	117920	Gold Bell #14	Dkt/Pg: 674/28&29	25&26 N	20&21 W	6&31
3	117921	Gold Bell #15	Dkt/Pg: 674/30&31	25&26 N	20&21 W	6&31
4	117922	Gold Bell #16	Dkt/Pg: 674/32&33	25&26 N	20&21 W	6&31
5	117936	Gold Bell #30	Dkt/Pg: 674/60&61	25&26 N	20&21 W	6&31
6	117937	Gold Bell #31	Dkt/Pg: 674/62&63	25&26 N	20&21 W	6&31
7	117938	Gold Bell #32	Dkt/Pg: 674/64&65	25&26 N	20&21 W	6&31
8	117939	Tinker Bell #1	Dkt/Pg: 673/815&816	26N	20W	31
9	117940	Tinker Bell #2	Dkt/Pg: 673/817&818	26N	20W	31
10	117941	Tinker Bell #3	Dkt/Pg: 673/819&820	26N	20W	31

List additional claims on Form MCF114.

Bureau of Land Management
Arizona State Office
www.blm.gov/az

No. of Claims: 10 x \$140 = 1400.
 Check No: 291170 Init. SC
 Receipt No.: 2635060
 For BLM Use Only

Form: MCF112
Revised July 2009

This form is available from the Arizona Department of Mines and Mineral Resources and may be reproduced.

ENTERED INTO COMPUTER

9/1/12 AT

United States Department of the Interior
 Bureau of Land Management
 LANDS/RECREATION & PLANNING
 ONE N CENTRAL AVE
 PHOENIX, AZ 85004 -2203
 Phone: 602-417-9200

Receipt

No: 2635060

Transaction #: 2715621	
Date of Transaction: 08/20/2012	
CUSTOMER:	
BETHANY WILSON PO BOX 1770 DOLAN SPRINGS, AZ 86441-1770 US	

LINE #	QTY	DESCRIPTION	REMARKS	UNIT PRICE	TOTAL
1	1.00	LOCATABLE MINERALS / MINING CLAIMS-NOT NEW-UNADJUD, ONE AUTH NO. ONLY / MINING CLAIM MONEY RECEIVED CASES: AMC117919/\$1400.00	MAINT (10) 2013	- n/a -	1400.00
TOTAL:					\$1,400.00

PAYMENT INFORMATION					
1	AMOUNT:	1400.00	POSTMARKED:	N/A	
	TYPE:	CHECK	RECEIVED:	08/20/2012	
	CHECK NO:	291170			
	NAME:	WILSON, BETHANY PO BOX 1770 DOLAN SPRINGS AZ 86441-1770 US			

REMARKS

This receipt was generated by the automated BLM Collections and Billing System and is a paper representation of a portion of the official electronic record contained therein.

Amc 117939
 Amc 117967
 Amc 116255

MAINTENANCE FEE PAYMENT

Claimant Name: Anna Stewart
 Address: 1603 S. Kentwood Avenue
 City: Springfield State: MO Zip: 65804
 Telephone: _____
 E-mail address: _____
 X Signature: _____

RECEIVED
 BLM AZ STATE OFFICE
 2012 AUG 20 P 2:58
 PHOENIX, ARIZONA
 BLM
 Date
 Stamp

Check here if this is a change of address.

LINE NO.	AMC NUMBER	CLAIM/SITE NAME	COUNTY RECORDER DATA (If available)	TWP	RNG	SEC
1	117907	Gold Bell #1	Dkt/Pg: 674/2&3	26N	20W	26&35
2	117908	Gold Bell #2	Dkt/Pg: 674/4&5	26N	20W	26&35
3	117923	Gold Bell #17	Dkt/Pg: 674/34&35	26N	20W	26&35
4	117924	Gold Bell #18	Dkt/Pg: 674/36&37	26N	20W	26&35
5	117955	Silver Bell #9	Dkt/Pg: 673/979&980	26N	21W	25&26
6	117956	Silver Bell #10	Dkt/Pg: 673/981&982	26N	21W	25&26
7	117957	Silver Bell #11	Dkt/Pg: 673/983&984	26N	21W	25&26
8	117958	Silver Bell #12	Dkt/Pg: 673/985&986	26N	21W	25&26
9	116255	Tiger Bell #1	Dkt/Pg: 672/993&994	26N	21W	25
10	116262	Tiger Bell #8	Dkt/Pg: 673/7&8	26N	21W	25

List additional claims on Form MCF114.

Bureau of Land Management
Arizona State Office
www.blm.gov/az/

No. of Claims: 10 x \$140 = 1400
 Check No: 291176 Init. SC
 Receipt No.: 2635158
For BLM Use Only

Form: MCF112
 Revised July 2009

This form is available from the **Arizona Department of Mines and Mineral Resources** and may be reproduced.

ENTERED INTO COMPUTER

9/1/12 AT

United States Department of the Interior
Bureau of Land Management
 LANDS/RECREATION & PLANNING
 ONE N CENTRAL AVE
 PHOENIX, AZ 85004 -2203
 Phone: 602-417-9200

Receipt

No: 2635158

Transaction #: 2715723	
Date of Transaction: 08/20/2012	
CUSTOMER:	
ANNA STEWART 1603 S KENTWOOD AVE SPRINGFIELD, MO 65804-1318 US	

LINE #	QTY	DESCRIPTION	REMARKS	UNIT PRICE	TOTAL
1	1.00	LOCATABLE MINERALS / MINING CLAIMS-NOT NEW-UNADJUD, ONE AUTH NO. ONLY / MINING CLAIM MONEY RECEIVED CASES: AMC117907/\$1400.00	MAINT (10) 2013	- n/a -	1400.00
TOTAL:					\$1,400.00

PAYMENT INFORMATION					
1	AMOUNT:	1400.00	POSTMARKED:	N/A	
	TYPE:	CHECK	RECEIVED:	08/20/2012	
	CHECK NO:	291176			
	NAME:	STEWART, ANNA 1603 S KENTWOOD AVE SPRINGFIELD MO 65804-1318 US			

REMARKS

This receipt was generated by the automated BLM Collections and Billing System and is a paper representation of a portion of the official electronic record contained therein.

UNITED STATES
DEPARTMENT OF THE INTERIOR
BUREAU OF LAND MANAGEMENT

MAINTENANCE FEE WAIVER CERTIFICATION

SEE INSTRUCTIONS ON PAGE 2

Ame 117907

Ame 117939

FORM APPROVED

OMB NO. 1004-0114

Expires: August 31, 2013

Ame 116255

(311)


1. This small miner waiver is filed for the assessment year beginning on September 1, 2011 and ending on September 1, 2012.
2. The undersigned and all related parties owned ten or fewer mining claims, mill, or tunnel sites located and maintained on Federal lands in the United States of America on September 1, 2011.
3. The undersigned have performed the assessment work required by law for each mining claim listed prior to filing this waiver and understand that by filing this form, an affidavit of assessment work must be recorded by the December 30th following the filing of this waiver.
4. The undersigned understand that if the assessment work obligation has not yet come due under 30 U.S.C. 28 (for those claims in their first assessment year only), a notice of intent to hold reciting this condition must be recorded by the December 30th following the filing of this waiver.
5. The undersigned understand that mill and tunnel sites may also be listed upon this waiver and be waived from payment of the maintenance fee, and that a notice of intent to hold for these sites is required to be recorded by the December 30th immediately following the filing of this waiver.
6. The undersigned understand and acknowledge that pursuant to 43 U.S.C. 1212 and 18 U.S.C. 1001, the filing or recording of a false, fictitious, or fraudulent document with the Bureau of Land Management may result in a fine of up to \$250,000, a prison term not to exceed five years, or both.
7. The mining claims, mill or tunnel sites for which this waiver from payment of the maintenance fees is requested are:

	CLAIM OR SITE NAME	BLM RECORDATION SERIAL NUMBER
1.	Gold Bell #1 ✓	117907
2.	Gold Bell #2	117908
3.	Gold Bell #17	117923
4.	Gold Bell #18	117924
5.	Silver Bell #9	117955
6.	Silver Bell #10	117956
7.	Silver Bell #11	117957
8.	Silver Bell #12	117958
9.	Tiger Bell #1	116255
10.	Tiger Bell #8	116262

The owner(s) (claimants) of the above mining claims and sites are:

Anna Stewart ✓

(Owner's Name - Please Print)

X 

(Owner's Signature)

1603 South Kentwood Ave.

(Street or P.O. Box)

Springfield

(City)

MO

(State)

65804

(Zip Code)

(Owner's Name - Please Print)

(Street or P.O. Box)

(City)

(State)

(Zip Code)

(Owner's Name - Please Print)

(Street or P.O. Box)

(City)

(State)

(Zip Code)

(Owner's Signature)

(Owner's Signature)

RECEIVED
DEPT. OF THE INTERIOR
BUREAU OF LAND MANAGEMENT
PHOENIX, ARIZONA
2011 AUG 16 P 2:57

ENTERED IN COMPUTER

RZ 8-19-11

10/sc

(Owner's Name - Please Print)

(Owner's Signature)

(Street or P.O. Box)

(City)

(State)

(Zip Code)

(Owner's Name - Please Print)

(Owner's Signature)

(Street or P.O. Box)

(City)

(State)

(Zip Code)

(Owner's Name - Please Print)

(Owner's Signature)

(Street or P.O. Box)

(City)

(State)

(Zip Code)

(Owner's Name - Please Print)

(Owner's Signature)

(Street or P.O. Box)

(City)

(State)

(Zip Code)

Title 18 U.S.C. Section 1001 and Title 43 U.S.C. Section 1212 makes it a crime for any person knowingly and willfully to make to any department or agency of the United States any false, fictitious or fraudulent statements or representations as to any matter within its jurisdiction.

INSTRUCTIONS

1. This certification is made under the provisions of §1744 of Title 43 and § 28-28k of Title 30 of the United States Code; and the regulations thereunder (43 CFR Part 3830).
2. The claimant(s) must fill in the dates in paragraph 1 for the beginning and ending of the assessment year for which this waiver is sought.
3. The claimant(s) must fill in the date in paragraph 2 for the beginning of the assessment year for which this waiver is sought.
4. All claim and site names and Bureau of Land Management (BLM) serial numbers must be listed for the mining claims, mill sites, and tunnel sites for which the waiver is sought.
5. All owners of the mining claims, mill sites, and tunnel sites and their addresses must be given.
6. This waiver form must be signed by all the claimants or their designated agent, in original form. If an agent is designated, a notarized designation of agent, signed by all of the claimants with proper address given, must be submitted with this waiver.
7. This form must be filed no later than September 1st for the upcoming assessment year in the BLM State Office where the mining claims or sites are recorded, or the waiver cannot be granted by the BLM. (Example: To obtain a waiver for the assessment year 2012, which begins on September 1, 2011, you must qualify for and file for a waiver no later than September 1, 2011, in the proper BLM State Office.)
8. For all mining claims which require assessment work, you must record an affidavit of labor on or before the December 30th immediately following the filing of this waiver. For all other mining claims or sites waived, you must record a notice of intent to hold on or before the December 30th immediately following the filing of this waiver.
9. Mill and tunnel sites may also be listed upon this waiver and be waived from payment of the maintenance fee. A notice of intent to hold for these sites is required to be filed by the December 30th following the filing of this waiver.

PHOENIX, ARIZONA

FOR OFFICIAL USE ONLY

RECEIVED
BLM AZ STATE OFFICE

When Recorded Return Document to:

Anna Stewart

1603 South Kentwood Ave.

Springfield, MO 65804

Check here is this is a change of address.

Telephone: _____

E-mail address: _____



FEE# 2011042247

OFFICIAL RECORDS
OF MOHAVE COUNTY
CAROL MEIER,
COUNTY RECORDER



08/12/2011 12:55 PM Fee: \$19.00

PAGE: 1 of 2


AFFIDAVIT OF PERFORMANCE OF ANNUAL WORK

1. State of Arizona, County of Mohave ss:

2. I (Name) Anna Stewart

3. Reside at (Address) 1603 South Kentwood Ave.

City Springfield County _____



State MO Zip 65804 being duly sworn, depose and say that I am a citizen of the United States, more than eighteen years of age, and that all of the facts set forth in this affidavit, subject to the provisions and penalties of 18 U.S.C. 1001 pertaining to the filing of false, fictitious, or fraudulent statements with the United States, are true and correct according to the best of my knowledge, information and belief.

4. Owner's name and address (If not shown in Items 1-3 above). _____

5. That I am personally acquainted with the mining claim(s). The work and improvements were made by and at the expense of the owner(s) of said claim(s). Said contiguous group of claims, listed on this document, are situated in the

Weaver (optional) Mining District; Mohave County, Arizona.

Line No.	AMC NUMBER	CLAIM/SITE NAME	COUNTY RECORDER DATA (If available)	TWP	RNG	SEC
1	117907	Gold Bell #1	Dkt/Pg: 674/2&3	26N	20W	26&35
2	117908	Gold Bell #2	Dkt/Pg: 674/4&5	26N	20W	26&35
3	117923	Gold Bell #17	Dkt/Pg: 674/34&35	26N	20W	26&35
4	117924	Gold Bell #18	Dkt/Pg: 674/36&37	26N	20W	26&35
5	117955	Silver Bell #9	Dkt/Pg: 673/979&980	26N	21W	25&26
6	117956	Silver Bell #10	Dkt/Pg: 673/981&982	26N	21W	25&26

Form: MCF108

Revised Jan. 2006

Page 1 of 2

ENTERED IN COMPUTER

RE 8-19-11

RECEIVED
 PHOENIX, ARIZONA
 2011 AUG 16 P 1:43
 ARIZONA STATE OFFICE

BLM
Date
Stamp

7	AMC 117957	Silver Bell #11	Dkt/Pg:673/983&984	TWP 26N	RNG 21W	SEC 25&26
8	117958	Silver Bell #12	Dkt/Pg:673/985&986	26N	21W	25&26
9	116255	Tiger Bell #1	Dkt/Pg:672/993&994	26N	21W	25
10	116262	Tiger Bell #8	Dkt/Pg:673/7&8	26N	21W	25

6. That between the dates starting at 12 o'clock noon on September 1, 20 10 and ending at 12 o'clock noon on September 1, 20 11 at least \$1,000.00 dollars worth of work and improvements were done and performed upon said claim(s) or upon one or more of a contiguous group of claims for the benefit of all, wholly or partly outside of a contiguous group of claims for the benefit of all, not including the location work.

7. That the following persons were employed to perform the work and improvements described herein: Kent Dobbins, Beth Wilson, Art Alvarez, Renee Alvarez, Frank Mannarino, Vincent Masi & others.

8. That the work and improvements performed were: Repaired & graded roads to all claims. Removed hardrock & placer ore for processing, using pick & shovel, buckets & barrels. Loaded barrels to truck & trailer. Also used backhoe, loader, trackhoe & dumptruck.

9. Dated: 7-28-11 Signature: [Signature]

SUBSCRIBED AND SWORN TO before me, a Notary Public, this 28 day of July 20 11

By: [Signature]

Notary Public SHERRIE L. FREYER

My Commission Expires 08-03-14

SHERRIE L. FREYER
 Notary Public – Notary Seal
 STATE OF MISSOURI
 Greene County
 My Commission Expires Aug. 3, 2014
 Commission#10520368

No. of Claims: 10 x \$10 = 100.00
 Check No.: 290574 Init. SC
 Receipt No.: 2406474
 For BLM Use Only

Bureau of Land Management
 Arizona State Office
www.az.blm.gov

United States Department of the Interior
Bureau of Land Management
 LANDS/RECREATION & PLANNING
 ONE N CENTRAL AVE
 PHOENIX, AZ 85004 -2203
 Phone: 602-417-9200

Receipt

No: 2406474

Transaction #: 2481742	
Date of Transaction: 08/16/2011	
CUSTOMER:	
ANNA STEWART 1603 S KENTWOOD AVE SPRINGFIELD,MO 65804-1318 US	

LINE #	QTY	DESCRIPTION	REMARKS	UNIT PRICE	TOTAL
1	1.00	LOCATABLE MINERALS / MINING CLAIMS-NOT NEW-UNADJUD,ONE AUTH NO. ONLY / MINING CLAIM MONEY RECEIVED CASES: AMC117907/\$100.00	WAIVER & POL (10)	- n/a -	100.00
TOTAL:					\$100.00

PAYMENT INFORMATION			
1	AMOUNT:	100.00	POSTMARKED: N/A
	TYPE:	CHECK	RECEIVED: 08/16/2011
	CHECK NO:	290574	
	NAME:	STEWART, ANNA 1603 S KENTWOOD AVE SPRINGFIELD MO 65804-1318 US	

REMARKS

This receipt was generated by the automated BLM Collections and Billing System and is a paper representation of a portion of the official electronic record contained therein.

Amc 117907
117939
116255

MAINTENANCE FEE PAYMENT

Claimant Name: Anna Stewart
 Address: 1603 S. Kentwood Avenue
 City: Springfield State: MO Zip: 65804
 Telephone: _____
 E-mail address: _____
 X Signature: _____

RECEIVED
BLM AZ STATE OFFICE
2011 AUG 16 P 2:33
PHOENIX, ARIZONA
BLM
Date
Stamp

Check here if this is a change of address.

LINE NO.	AMC NUMBER	CLAIM/SITE NAME	COUNTY RECORDER DATA (If available)	TWP	RNG	SEC
1	117907	Gold Bell #1	Dkt/Pg: 674/2&3	26N	20W	26&35
2	117908	Gold Bell #2	Dkt/Pg: 674/4&5	26N	20W	26&35
3	117923	Gold Bell #17	Dkt/Pg: 674/34&35	26N	20W	26&35
4	117924	Gold Bell #18	Dkt/Pg: 674/36&37	26N	20W	26&35
5	117955	Silver Bell #9	Dkt/Pg: 673/979&980	26N	21W	25&26
6	117956	Silver Bell #10	Dkt/Pg: 673/981&982	26N	21W	25&26
7	117957	Silver Bell #11	Dkt/Pg: 673/983&984	26N	21W	25&26
8	117958	Silver Bell #12	Dkt/Pg: 673/985&986	26N	21W	25&26
9	116255	Tiger Bell #1	Dkt/Pg: 672/993&994	26N	21W	25
10	116262	Tiger Bell #8	Dkt/Pg: 673/7&8	26N	21W	25

List additional claims on Form MCF114.

No. of Claims: 10 x \$140 = 1400
 Check No: 290580 Init. SC
 Receipt No.: 2406587
 For BLM Use Only

Bureau of Land Management
 Arizona State Office
 www.blm.gov/az/

ENTERED INTO COMPUTER
 AUG 17 2011 PB

Form: MCF112
 Revised July 2009

United States Department of the Interior
Bureau of Land Management
 LANDS/RECREATION & PLANNING
 ONE N CENTRAL AVE
 PHOENIX, AZ 85004 -2203
 Phone: 602-417-9200

Receipt

No: 2406587

Transaction #: 2481855	
Date of Transaction: 08/16/2011	
CUSTOMER:	
ANNA STEWART 1603 S KENTWOOD AVE SPRINGFIELD,MO 65804-1318 US	

LINE #	QTY	DESCRIPTION	REMARKS	UNIT PRICE	TOTAL
1	1.00	LOCATABLE MINERALS / MINING CLAIMS-NOT NEW-UNADJUD,ONE AUTH NO. ONLY / MINING CLAIM MONEY RECEIVED CASES: AMC117907/\$1400.00	MAINT (10) 2012	- n/a -	1400.00
TOTAL:					\$1,400.00

PAYMENT INFORMATION					
1	AMOUNT:	1400.00	POSTMARKED:	N/A	
	TYPE:	CHECK	RECEIVED:	08/16/2011	
	CHECK NO:	290580			
	NAME:	STEWART, ANNA 1603 S KENTWOOD AVE SPRINGFIELD MO 65804-1318 US			

REMARKS

This receipt was generated by the automated BLM Collections and Billing System and is a paper representation of a portion of the official electronic record contained therein.

UNITED STATES
DEPARTMENT OF THE INTERIOR
BUREAU OF LAND MANAGEMENT

313

Amc 117907

FORM APPROVED
OMB NO. 1004-0114
Expires: August 31, 2013

MAINTENANCE FEE WAIVER CERTIFICATION

Amc 117939

SEE INSTRUCTIONS ON PAGE 2

- This small miner waiver is filed for the assessment year beginning on September 1, 2011 and ending on September 1, 2012.
- The undersigned and all related parties owned ten or fewer mining claims, mill, or tunnel sites located and maintained on Federal lands in the United States of America on September 1, 2011.
- The undersigned have performed the assessment work required by law for each mining claim listed prior to filing this waiver and understand that by filing this form, an affidavit of assessment work must be recorded by the December 30th following the filing of this waiver.
- The undersigned understand that if the assessment work obligation has not yet come due under 30 U.S.C. 28 (for those claims in their first assessment year only), a notice of intent to hold reciting this condition must be recorded by the December 30th following the filing of this waiver.
- The undersigned understand that mill and tunnel sites may also be listed upon this waiver and be waived from payment of the maintenance fee, and that a notice of intent to hold for these sites is required to be recorded by the December 30th immediately following the filing of this waiver.
- The undersigned understand and acknowledge that pursuant to 43 U.S.C. 1212 and 18 U.S.C. 1001, the filing or recording of a false, fictitious, or fraudulent document with the Bureau of Land Management may result in a fine of up to \$250,000, a prison term not to exceed five years, or both.
- The mining claims, mill or tunnel sites for which this waiver from payment of the maintenance fees is requested are:

	CLAIM OR SITE NAME	BLM RECORDATION SERIAL NUMBER
1.	Gold Bell #13 ✓	117919
2.	Gold Bell #14	117920
3.	Gold Bell #15	117921
4.	Gold Bell #16	117922
5.	Gold Bell #30	117936
6.	Gold Bell #31	117937
7.	Gold Bell #32	117938
8.	Tinker Bell #1	117939
9.	Tinker Bell #2	117940
10.	Tinker Bell #3	117941

The owner(s) (claimants) of the above mining claims and sites are:

Bethany R. Wilson ✓
(Owner's Name - Please Print)

Bethany R. Wilson

(Owner's Signature)

P.O. Box 1770
(Street or P.O. Box)

Dolan Springs AZ 86441
(City) (State) (Zip Code)

(Owner's Name - Please Print)

(Owner's Signature)

(Street or P.O. Box)

(City) (State) (Zip Code)

(Owner's Name - Please Print)

(Owner's Signature)

(Street or P.O. Box)

(City) (State) (Zip Code)

RECEIVED
BLM AZ STATE OFFICE
2011 AUG 16 P 2:51
PHOENIX, ARIZONA

ENTERED IN COMPUTER

RS 8-22-11

10/30

(Owner's Name - Please Print)

(Owner's Signature)

(Street or P.O. Box)

(City)

(State)

(Zip Code)

(Owner's Name - Please Print)

(Owner's Signature)

(Street or P.O. Box)

(City)

(State)

(Zip Code)

(Owner's Name - Please Print)

(Owner's Signature)

(Street or P.O. Box)

(City)

(State)

(Zip Code)

(Owner's Name - Please Print)

(Owner's Signature)

(Street or P.O. Box)

(City)

(State)

(Zip Code)

Title 18 U.S.C. Section 1001 and Title 43 U.S.C. Section 1212 makes it a crime for any person knowingly and willfully to make to any department or agency of the United States any false, fictitious or fraudulent statements or representations as to any matter within its jurisdiction.

INSTRUCTIONS

1. This certification is made under the provisions of §1744 of Title 43 and § 28-28k of Title 30 of the United States Code; and the regulations thereunder (43 CFR Part 3830).
2. The claimant(s) must fill in the dates in paragraph 1 for the beginning and ending of the assessment year for which this waiver is sought.
3. The claimant(s) must fill in the date in paragraph 2 for the beginning of the assessment year for which this waiver is sought.
4. All claim and site names and Bureau of Land Management (BLM) serial numbers must be listed for the mining claims, mill sites, and tunnel sites for which the waiver is sought.
5. All owners of the mining claims, mill sites, and tunnel sites and their addresses must be given.
6. This waiver form must be signed by all the claimants or their designated agent, in original form. If an agent is designated, a notarized designation of agent, signed by all of the claimants with proper address given, must be submitted with this waiver.
7. This form must be filed no later than September 1st for the upcoming assessment year in the BLM State Office where the mining claims or sites are recorded, or the waiver cannot be granted by the BLM. (Example: To obtain a waiver for the assessment year 2012, which begins on September 1, 2011, you must qualify for and file for a waiver no later than September 1, 2011, in the proper BLM State Office.)
8. For all mining claims which require assessment work, you must record an affidavit of labor on or before the December 30th immediately following the filing of this waiver. For all other mining claims or sites waived, you must record a notice of intent to hold on or before the December 30th immediately following the filing of this waiver.
9. Mill and tunnel sites may also be listed upon this waiver and be waived from payment of the maintenance fee. A notice of intent to hold for these sites is required to be filed by the December 30th following the filing of this waiver.

PHOENIX, ARIZONA

2011 SEP 15 12:12 PM

RECEIVED
BLM AZ STATE OFFICE

10/2/01

When Recorded Return Document to:

2

Bethany R. Wilson
P.O. Box 1770
Dolan Springs, AZ 86441

Check here is this is a change of address.

Telephone: _____

E-mail address: _____



FEE# 2011042238

OFFICIAL RECORDS
OF MOHAVE COUNTY
CAROL MEIER,
COUNTY RECORDER



08/12/2011 12:55 PM Fee: \$19.00

PAGE: 1 of 2

AFFIDAVIT OF PERFORMANCE OF ANNUAL WORK

1. State of Arizona, County of Mohave ss:

2. I (Name) Bethany R. Wilson

3. Reside at (Address) P.O. Box 1770

City Dolan Springs County Mohave

RECEIVED
BLM AZ STATE OFFICE
2011 AUG 16 P 1:06
PHOENIX, ARIZONA
BLM
Date
Stamp

State AZ Zip 86441 being duly sworn, depose and say that I am a citizen of the United States, more than eighteen years of age, and that all of the facts set forth in this affidavit, subject to the provisions and penalties of 18 U.S.C. 1001 pertaining to the filing of false, fictitious, or fraudulent statements with the United States, are true and correct according to the best of my knowledge, information and belief.

4. Owner's name and address (If not shown in Items 1-3 above). _____

5. That I am personally acquainted with the mining claim(s). The work and improvements were made by and at the expense of the owner(s) of said claim(s). Said contiguous group of claims, listed on this document, are situated in the

Weaver (optional) Mining District; Mohave County, Arizona.

Line No.	AMC NUMBER	CLAIM/SITE NAME	COUNTY RECORDER DATA (If available)	TWP	RNG	SEC
1	117919	Gold Bell #13	Dkt/Pg: 674/26&27	25&26N	20&21W	6&31
2	117920	Gold Bell #14	Dkt/Pg: 674/28&29	25&26N	20&21W	6&31
3	117921	Gold Bell #15	Dkt/Pg: 674/30&31	25&26N	20&21W	6&31
4	117922	Gold Bell #16	Dkt/Pg: 674/32&33	25&26N	20&21W	6&31
5	117936	Gold Bell #30	Dkt/Pg: 674/60&61	25&26N	20&21W	6&31
6	117937	Gold Bell #31	Dkt/Pg: 674/62&63	25&26N	20&21W	6&31

Form: MCF108
Revised Jan. 2006
Page 1 of 2

ENTERED IN COMPUTER

RE 8-22-11

RECEIVED
BLM ARIZONA STATE OFFICE
2011 AUG 16 P 1:06
PHOENIX, ARIZONA

BLM
Date
Stamp

	AMC		Dkt/Pg:	TWP	RNG	SEC
7	117938	Gold Bell #32	674/64&65	25&26N	20&21W	6&31
8	117939	Tinker Bell #1	673/815&816	26N	20W	31
9	117940	Tinker Bell #2	673/817&818	26N	20W	31
10	117941	Tinker Bell #3	673/819&820	26N	20W	31

6. That between the dates starting at 12 o'clock noon on September 1, 20 10 and ending at 12 o'clock noon on September 1, 20 11 at least \$ 1,000.00 dollars worth of work and improvements were done and performed upon said claim(s) or upon one or more of a contiguous group of claims for the benefit of all, wholly or partly outside of a contiguous group of claims for the benefit of all, not including the location work.

7. That the following persons were employed to perform the work and improvements described herein: Kent Dobbins, Beth Wilson, Art Alvarez, Renee Alvarez, Frank Mannarino, Vicent Masi & others.

8. That the work and improvements performed were: Repaired & graded roads to all claims. Removed hardrock&placer ore for processing, using pick & shovel, buckets & barrels. Loaded barrels to truck&trailer. Also used backhoe, loader, trackhoe & dumptruck.

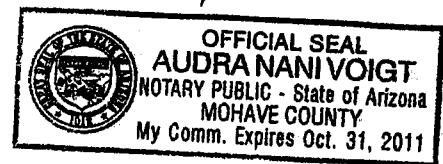
X 9. Dated: 7-5-2011 Signature: Bethany R. Wilson

SUBSCRIBED AND SWORN TO before me, a Notary Public, this 5th day of July 20 2011

By: Bethany Rae Wilson

Notary Public Audra Nani Voigt

My Commission Expires 10/31/11



No. of Claims: 10 x \$10 = 100
 Check No.: 290563 Init. SC
 Receipt No.: 2406387
 For BLM Use Only

Bureau of Land Management
 Arizona State Office
www.az.blm.gov

United States Department of the Interior
Bureau of Land Management
 LANDS/RECREATION & PLANNING
 ONE N CENTRAL AVE
 PHOENIX, AZ 85004 -2203
 Phone: 602-417-9200

Receipt

No: 2406387

Transaction #: 2481653	
Date of Transaction: 08/16/2011	
CUSTOMER:	
BETHANY WILSON PO BOX 1770 DOLAN SPRINGS, AZ 86441-1770 US	

LINE #	QTY	DESCRIPTION	REMARKS	UNIT PRICE	TOTAL
1	1.00	LOCATABLE MINERALS / MINING CLAIMS-NOT NEW-UNADJUD, ONE AUTH NO. ONLY / MINING CLAIM MONEY RECEIVED CASES: AMC117919/\$100.00	WAIVER & POL (10)	- n/a -	100.00
TOTAL:					\$100.00

PAYMENT INFORMATION			
1	AMOUNT:	100.00	POSTMARKED: N/A
	TYPE:	CHECK	RECEIVED: 08/16/2011
	CHECK NO:	290563	
	NAME:	WILSON, BETHANY PO BOX 1770 DOLAN SPRINGS AZ 86441-1770 US	

REMARKS

This receipt was generated by the automated BLM Collections and Billing System and is a paper representation of a portion of the official electronic record contained therein.

Amc 117907
117939

MAINTENANCE FEE PAYMENT

Claimant Name: Bethany R. Wilson
 Address: P.O. Box 1770
Dolan
 City: Springs State: AZ Zip: 86441
 Telephone: _____
 E-mail address: _____
 Signature: Bethany R. Wilson

Check here if this is a change of address.

RECEIVED
 BLM
 ARIZONA STATE OFFICE
 2011 AUG 16 P 2:01
 PHOENIX, ARIZONA
 BLM
 Date
 Stamp

LINE NO.	AMC NUMBER	CLAIM/SITE NAME	COUNTY RECORDER DATA (If available)	TWP	RNG	SEC
1	117919	Gold Bell #13	Dkt/Pg: 674/26&27	25&26 N	20&21 W	6&31
2	117920	Gold Bell #14	Dkt/Pg: 674/28&29	25&26 N	20&21 W	6&31
3	117921	Gold Bell #15	Dkt/Pg: 674/30&31	25&26 N	20&21 W	6&31
4	117922	Gold Bell #16	Dkt/Pg: 674/32&33	25&26 N	20&21 W	6&31
5	117936	Gold Bell #30	Dkt/Pg: 674/60&61	25&26 N	20&21 W	6&31
6	117937	Gold Bell #31	Dkt/Pg: 674/62&63	25&26 N	20&21 W	6&31
7	117938	Gold Bell #32	Dkt/Pg: 674/64&65	25&26 N	20&21 W	6&31
8	117939	Tinker Bell #1	Dkt/Pg: 673/815&816	26N	20W	31
9	117940	Tinker Bell #2	Dkt/Pg: 673/817&818	26N	20W	31
10	117941	Tinker Bell #3	Dkt/Pg: 673/819&820	26N	20W	31

List additional claims on Form MCF114.

No. of Claims: 10 x \$140 = 1400
 Check No: 290566 Init. SC
 Receipt No.: 2406511
 For BLM Use Only

Bureau of Land Management
 Arizona State Office
 www.blm.gov/az

ENTERED INTO COMPUTER

AUG 17 2011 PB

Form: MCF112
 Revised July 2009

United States Department of the Interior
Bureau of Land Management
 LANDS/RECREATION & PLANNING
 ONE N CENTRAL AVE
 PHOENIX, AZ 85004 -2203
 Phone: 602-417-9200

Receipt

No: 2406511

Transaction #: 2481784	
Date of Transaction: 08/16/2011	
CUSTOMER:	
BETHANY WILSON PO BOX 1770 DOLAN SPRINGS, AZ 86441-1770 US	

LINE #	QTY	DESCRIPTION	REMARKS	UNIT PRICE	TOTAL
1	1.00	LOCATABLE MINERALS / MINING CLAIMS-NOT NEW-UNADJUD, ONE AUTH NO. ONLY / MINING CLAIM MONEY RECEIVED CASES: AMC117919/\$1400.00	MAINT (10) 2012	- n/a -	1400.00
TOTAL:					\$1,400.00

PAYMENT INFORMATION					
1	AMOUNT:	1400.00	POSTMARKED:	N/A	
	TYPE:	CHECK	RECEIVED:	08/16/2011	
	CHECK NO:	290566			
	NAME:	WILSON, BETHANY PO BOX 1770 DOLAN SPRINGS AZ 86441-1770 US			

REMARKS

This receipt was generated by the automated BLM Collections and Billing System and is a paper representation of a portion of the official electronic record contained therein.

UNITED STATES
DEPARTMENT OF THE INTERIOR
BUREAU OF LAND MANAGEMENT

Amc 117907
Amc 117939

312

FORM APPROVED
OMB NO. 1004-0114
Expires: August 31, 2013

Amc 116255

MAINTENANCE FEE WAIVER CERTIFICATION

SEE INSTRUCTIONS ON PAGE 2

1. This small miner waiver is filed for the assessment year beginning on September 1, 2011 and ending on September 1, 2012.
2. The undersigned and all related parties owned ten or fewer mining claims, mill, or tunnel sites located and maintained on Federal lands in the United States of America on September 1, 2011.
3. The undersigned have performed the assessment work required by law for each mining claim listed prior to filing this waiver and understand that by filing this form, an affidavit of assessment work must be recorded by the December 30th following the filing of this waiver.
4. The undersigned understand that if the assessment work obligation has not yet come due under 30 U.S.C. 28 (for those claims in their first assessment year only), a notice of intent to hold reciting this condition must be recorded by the December 30th following the filing of this waiver.
5. The undersigned understand that mill and tunnel sites may also be listed upon this waiver and be waived from payment of the maintenance fee, and that a notice of intent to hold for these sites is required to be recorded by the December 30th immediately following the filing of this waiver.
6. The undersigned understand and acknowledge that pursuant to 43 U.S.C. 1212 and 18 U.S.C. 1001, the filing or recording of a false, fictitious, or fraudulent document with the Bureau of Land Management may result in a fine of up to \$250,000, a prison term not to exceed five years, or both.
7. The mining claims, mill or tunnel sites for which this waiver from payment of the maintenance fees is requested are:

	CLAIM OR SITE NAME	BLM RECORDATION SERIAL NUMBER
1.	Gold Bell #3 ✓	117909
2.	Gold Bell #4	117910
3.	Gold Bell #19	117925
4.	Gold Bell #20	117926
5.	Gold Bell #21	117927
6.	Silver Bell #13	117959
7.	Silver Bell #14	117960
8.	Silver Bell #15	117961
9.	Silver Bell #16	117962
10.	Tiger Bell #4	116258

The owner(s) (claimants) of the above mining claims and sites are:

Craig Dobbins ✓

(Owner's Name - Please Print)

[Handwritten Signature]
(Owner's Signature)

603 W. Kingsley

(Street or P.O. Box)

Springfield

(City)

MO

(State)

65807

(Zip Code)

(Owner's Name - Please Print)

(Street or P.O. Box)

(City)

(State)

(Zip Code)

(Owner's Name - Please Print)

(Street or P.O. Box)

(City)

(State)

(Zip Code)

(Owner's Signature)

(Owner's Signature)

RECEIVED
BLM AZ STATE OFFICE
2011 AUG 16 P 2:57
PHOENIX, ARIZONA

RE 8.22.11
ENTERED IN COMPUTER

10/50

(Owner's Name - Please Print)

(Owner's Signature)

(Street or P.O. Box)

(City)

(State)

(Zip Code)

(Owner's Name - Please Print)

(Owner's Signature)

(Street or P.O. Box)

(City)

(State)

(Zip Code)

(Owner's Name - Please Print)

(Owner's Signature)

(Street or P.O. Box)

(City)

(State)

(Zip Code)

(Owner's Name - Please Print)

(Owner's Signature)

(Street or P.O. Box)

(City)

(State)

(Zip Code)

Title 18 U.S.C. Section 1001 and Title 43 U.S.C. Section 1212 makes it a crime for any person knowingly and willfully to make to any department or agency of the United States any false, fictitious or fraudulent statements or representations as to any matter within its jurisdiction.

INSTRUCTIONS

1. This certification is made under the provisions of §1744 of Title 43 and § 28-28k of Title 30 of the United States Code; and the regulations thereunder (43 CFR Part 3830).
2. The claimant(s) must fill in the dates in paragraph 1 for the beginning and ending of the assessment year for which this waiver is sought.
3. The claimant(s) must fill in the date in paragraph 2 for the beginning of the assessment year for which this waiver is sought.
4. All claim and site names and Bureau of Land Management (BLM) serial numbers must be listed for the mining claims, mill sites, and tunnel sites for which the waiver is sought.
5. All owners of the mining claims, mill sites, and tunnel sites and their addresses must be given.
6. This waiver form must be signed by all the claimants or their designated agent, in original form. If an agent is designated, a notarized designation of agent, signed by all of the claimants with proper address given, must be submitted with this waiver.
7. This form must be filed no later than September 1st for the upcoming assessment year in the BLM State Office where the mining claims or sites are recorded, or the waiver cannot be granted by the BLM. (Example: To obtain a waiver for the assessment year 2012, which begins on September 1, 2011, you must qualify for and file for a waiver no later than September 1, 2011, in the proper BLM State Office.)
8. For all mining claims which require assessment work, you must record an affidavit of labor on or before the December 30th immediately following the filing of this waiver. For all other mining claims or sites waived, you must record a notice of intent to hold on or before the December 30th immediately following the filing of this waiver.
9. Mill and tunnel sites may also be listed upon this waiver and be waived from payment of the maintenance fee. A notice of intent to hold for these sites is required to be filed by the December 30th following the filing of this waiver.

PHOENIX, ARIZONA

2011 AUG 19 P 12:50

FOR OFFICIAL USE ONLY

RECEIVED
BLM AZ STATE OFFICE

When Recorded Return Document to:

Craig Dobbins

603 W. Kingsley

Springfield, MO 65807

Check here is this is a change of address.

Telephone: _____

E-mail address: _____



FEE# 2011042241

OFFICIAL RECORDS
OF MOHAVE COUNTY
CAROL MEIER,
COUNTY RECORDER



08/12/2011 12:55 PM Fee: \$19.00

PAGE: 1 of 2

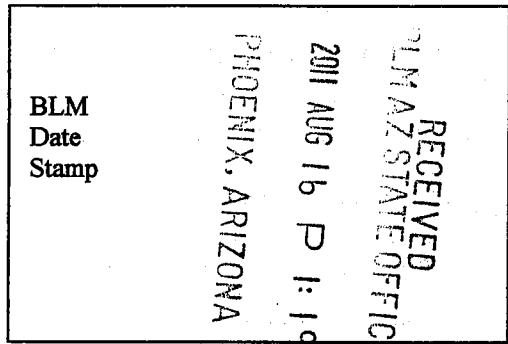
AFFIDAVIT OF PERFORMANCE OF ANNUAL WORK

1. State of Arizona, County of Mohave ss:

2. I (Name) Craig Dobbins

3. Reside at (Address) 603 W. Kingsley

City Springfield County _____



State MO Zip 65807 being duly sworn, depose and say that I am a citizen of the United States, more than eighteen years of age, and that all of the facts set forth in this affidavit, subject to the provisions and penalties of 18 U.S.C. 1001 pertaining to the filing of false, fictitious, or fraudulent statements with the United States, are true and correct according to the best of my knowledge, information and belief.

4. Owner's name and address (if not shown in Items 1-3 above). _____

5. That I am personally acquainted with the mining claim(s). The work and improvements were made by and at the expense of the owner(s) of said claim(s). Said contiguous group of claims, listed on this document, are situated in the

Weaver (optional) Mining District; Mohave County, Arizona.

Line No.	AMC NUMBER	CLAIM/SITE NAME	COUNTY RECORDER DATA (If available)	TWP	RNG	SEC
1	117909	Gold Bell #3	Dkt/Pg:674/6&7	25&26N	20&21W	26&35
2	117910	Gold Bell #4	Dkt/Pg:674/8&9	25&26N	20&21W	26&35
3	117925	Gold Bell #19	Dkt/Pg:674/38&39	25&26N	20&21W	26&35
4	117926	Gold Bell #20	Dkt/Pg:674/40&41	25&26N	20&21W	26&35
5	117927	Gold Bell #21	Dkt/Pg:674/42&43	25&26N	20&21W	26&35
6	117959	Silver Bell #13	Dkt/Pg:673/987&988	26N	21W	25&26

RECEIVED
PLUMA STATE OFFICE
2011 AUG 16 P 1:19
PHOENIX, ARIZONA

BLM
Date
Stamp

	AMC		Dkt/Pg:	TWP	RNG	SEC
7	117960	Silver Bell #14	673/989&990	26N	21W	25&26
8	117961	Silver Bell #15	673/991&992	26N	21W	25&26
9	117962	Silver Bell #16	673/993&994	26N	21W	25&26
10	116258	Tiger Bell #4	672/999&1000	26N	21W	25

6. That between the dates starting at 12 o'clock noon on September 1, 20 10 and ending at 12 o'clock noon on September 1, 20 11 at least \$ 1,000.00 dollars worth of work and improvements were done and performed upon said claim(s) or upon one or more of a contiguous group of claims for the benefit of all, wholly or partly outside of a contiguous group of claims for the benefit of all, not including the location work.

7. That the following persons were employed to perform the work and improvements described herein: Kent Dobbins, Beth Wilson, Art Alvarez, Renee Alvarez, Frank Mannarino, Vincent Masi & others.

8. That the work and improvements performed were: Repaired & graded roads to all claims. Removed hardrock & placer ore for processing, using pick & shovel, buckets & barrels. Loaded barrels to truck & trailer. Also used backhoe, loader, trackhoe & dumptruck.

X 9. Dated: 7-28-2011 Signature: [Signature]

SUBSCRIBED AND SWORN TO before me, a Notary Public, this 28 day of July 20 11

By: Craig Dobbins

Notary Public Ammanda Eccher

My Commission Expires 9-28-13

AMANDA ECCHER
Notary Public - Notary Seal
STATE OF MISSOURI
Greene County - Comm#09875131
My Commission Expires Sept. 28, 2013

Bureau of Land Management
Arizona State Office
www.az.blm.gov

No. of Claims: 10 x \$10 = 100.00
Check No.: 290568 Init. SC
Receipt No.: 2406418
For BLM Use Only

United States Department of the Interior
Bureau of Land Management
 LANDS/RECREATION & PLANNING
 ONE N CENTRAL AVE
 PHOENIX, AZ 85004 -2203
 Phone: 602-417-9200

Receipt

No: 2406419

Transaction #: 2481687	
Date of Transaction: 08/16/2011	
CUSTOMER:	
CRAIG DOBBINS 603 W KINGSLEY ST SPRINGFIELD,MO 65807-4705 US	

LINE #	QTY	DESCRIPTION	REMARKS	UNIT PRICE	TOTAL
1	1.00	LOCATABLE MINERALS / MINING CLAIMS-NOT NEW-UNADJUD,ONE AUTH NO. ONLY / MINING CLAIM MONEY RECEIVED CASES: AMC117909/\$100.00	WAIVER & POL (10)	- n/a -	100.00
TOTAL:					\$100.00

PAYMENT INFORMATION			
1	AMOUNT:	100.00	POSTMARKED: N/A
	TYPE:	CHECK	RECEIVED: 08/16/2011
	CHECK NO:	290568	
	NAME:	DOBBINS, CRAIG 603 W KINGSLEY ST SPRINGFIELD MO 65807-4705 US	

REMARKS

This receipt was generated by the automated BLM Collections and Billing System and is a paper representation of a portion of the official electronic record contained therein.

R2 8-22-11
 ENTERED BY COMPUTER

Amc 117907
117939
116255

MAINTENANCE FEE PAYMENT


Claimant Name: Craig Dobbins

Address: 603 W. Kingsley

City: Springfield State: MO Zip: 65807

Telephone: _____

E-mail address: _____

X Signature: 

Check here if this is a change of address.

RECEIVED
BLM AZ STATE OFFICE
2011 AUG 16 P 2:13
PHOENIX, ARIZONA

BLM
Date
Stamp

LINE NO.	AMC NUMBER	CLAIM/SITE NAME	COUNTY RECORDER DATA (If available)	TWP	RNG	SEC
1	117909	Gold Bell #3	Dkt/Pg: 674/6&7	25& 26N	20& 21W	26& 35
2	117910	Gold Bell #4	Dkt/Pg: 674/8&9	25& 26N	20& 21W	26& 35
3	117925	Gold Bell #19	Dkt/Pg: 674/38&39	25& 26N	20& 21W	26& 35
4	117926	Gold Bell #20	Dkt/Pg: 674/40&41	25& 26N	20& 21W	26& 35
5	117927	Gold Bell #21	Dkt/Pg: 674/42&43	25& 26N	20& 21W	26& 35
6	117959	Silver Bell #13	Dkt/Pg: 673/987&988	26N	21W	25& 26
7	117960	Silver Bell #14	Dkt/Pg: 673/989&990	26N	21W	25& 26
8	117961	Silver Bell #15	Dkt/Pg: 673/991&992	26N	21W	25& 26
9	117962	Silver Bell #16	Dkt/Pg: 673/993&994	26N	21W	25& 26
10	116258	Tiger Bell #4	Dkt/Pg: 672/999&1000	26N	21W	25

List additional claims on Form MCF114.

No. of Claims: 10 x \$140 = 1400
 Check No: 290573 Init. SC
 Receipt No.: 2406543
 For BLM Use Only

Bureau of Land Management
Arizona State Office

www.blm.gov/az/

ENTERED INTO COMPUTER
AUG 17 2011 PB

Form: MCF112
Revised July 2009

This form is available from the Arizona Department of Mines and Mineral Resources and may be reproduced.

United States Department of the Interior
Bureau of Land Management
 LANDS/RECREATION & PLANNING
 ONE N CENTRAL AVE
 PHOENIX, AZ 85004 -2203
 Phone: 602-417-9200

Receipt

No: 2406543

Transaction #: 2481809	
Date of Transaction: 08/16/2011	
CUSTOMER:	
CRAIG DOBBINS 603 W KINGSLEY ST SPRINGFIELD,MO 65807-4705 US	

LINE #	QTY	DESCRIPTION	REMARKS	UNIT PRICE	TOTAL
1	1.00	LOCATABLE MINERALS / MINING CLAIMS-NOT NEW-UNADJUD,ONE AUTH NO. ONLY / MINING CLAIM MONEY RECEIVED CASES: AMC117909/\$1400.00	MAINT (10) 2012	- n/a -	1400.00
TOTAL:					\$1,400.00

PAYMENT INFORMATION			
1	AMOUNT:	1400.00	POSTMARKED: N/A
	TYPE:	CHECK	RECEIVED: 08/16/2011
	CHECK NO:	290573	
	NAME:	DOBBINS, CRAIG 603 W KINGSLEY ST SPRINGFIELD MO 65807-4705 US	

REMARKS

This receipt was generated by the automated BLM Collections and Billing System and is a paper representation of a portion of the official electronic record contained therein.

UNITED STATES
DEPARTMENT OF THE INTERIOR
BUREAU OF LAND MANAGEMENT

MAINTENANCE FEE WAIVER CERTIFICATION

113

AMC 117907
117939
FORM APPROVED
OMB NO. 1004-0114
Expires: February 28, 2010
AMC 116255

SEE INSTRUCTIONS ON PAGE 2

1. This small miner waiver is filed for the assessment year beginning at noon on September 1, 2010 and ending at noon on September 1, 2011.
2. The undersigned and all related parties owned ten or fewer mining claims, mill, or tunnel sites located and maintained on Federal lands in the United States of America on September 1, 2010.
3. The undersigned have performed the assessment work required by law for each mining claim listed prior to filing this waiver and understand that by filing this form; an affidavit of assessment work must be recorded by the December 30th following the filing of this waiver.
4. The undersigned understand that if the assessment work obligation has not yet come due under 30 U.S.C. 28 (for those claims in their first assessment year only); a notice of intent to hold reciting this condition must be recorded by the December 30th following the filing of this waiver.
5. The undersigned understand that mill and tunnel sites may also be listed upon this waiver and be waived from payment of the maintenance fee; and that a notice of intent to hold for these sites is required to be recorded by the December 30th immediately following the filing of this waiver.
6. The undersigned understand and acknowledge that pursuant to 43 U.S.C. 1212 and 18 U.S.C. 1001; the filing or recording of a false, fictitious, or fraudulent document with the Bureau of Land Management may result in a fine of up to \$250,000, a prison term not to exceed five years, or both.
7. The mining claims, mill or tunnel sites for which this waiver from payment of the maintenance fees is requested are:

CLAIM OR SITE NAME	BLM RECORDATION SERIAL NUMBER
1. Gold Bell #3	117909
2. Gold Bell #4	117910
3. Gold Bell #19	117925
4. Gold Bell #20	117926
5. Gold Bell #21	117927
6. Silver Bell #13	117959
7. Silver Bell #14	117960
8. Silver Bell #15	117961
9. Silver Bell #16	117962
10. Tiger Bell #4	116258

The owner(s) (claimants) of the above mining claims and sites are:

Craig Dobbins

(Owner's Name - Please Print)

X *Craig Dobbins*
(Owner's Signature)

603 W. Kingsley

(Street or P.O. Box)

Springfield

(City)

MO

(State)

65807

(Zip Code)

(Owner's Name - Please Print)

(Street or P.O. Box)

(City)

(State)

(Zip Code)

(Owner's Name - Please Print)

(Street or P.O. Box)

(City)

(State)

(Zip Code)

(Owner's Signature)

(Owner's Signature)

RECEIVED
BLM AZ STATE OFFICE
2010 JUL 26 P 12:51
PHOENIX, ARIZONA

ENTERED INTO COMPUTER
AUG 26 2010 PB

10/50

(Owner's Name - Please Print)

(Owner's Signature)

(Street or P.O. Box)

(City)

(State)

(Zip Code)

(Owner's Name - Please Print)

(Owner's Signature)

(Street or P.O. Box)

(City)

(State)

(Zip Code)

(Owner's Name - Please Print)

(Owner's Signature)

(Street or P.O. Box)

(City)

(State)

(Zip Code)

(Owner's Name - Please Print)

(Owner's Signature)

(Street or P.O. Box)

(City)

(State)

(Zip Code)

Title 18 U.S.C. Section 1001 and Title 43 U.S.C. Section 1212 makes it a crime for any person knowingly and willfully to make to any department or agency of the United States any false, fictitious or fraudulent statements or representations as to any matter within its jurisdiction.

INSTRUCTIONS

1. This certification is made under the provisions of §1744 of Title 43 and § 28-28k of Title 30 of the United States Code; and the regulations thereunder (43 CFR Part 3830).
2. The claimant(s) must fill in the dates in paragraph 1 for the beginning and ending of the assessment year for which this waiver is sought.
3. The claimant(s) must fill in the date in paragraph 2 for the beginning of the assessment year for which this waiver is sought.
4. All claim and site names and Bureau of Land Management (BLM) serial numbers must be listed for the mining claims, mill sites, and tunnel sites for which the waiver is sought.
5. All owners of the mining claims, mill sites, and tunnel sites and their addresses must be given.
6. This waiver form must be signed by all the claimants or their designated agent, in original form. If an agent is designated, a notarized designation of agent, signed by all of the claimants with proper address given, must be submitted with this waiver.
7. This form must be filed no later than September 1st for the upcoming assessment year in the BLM State Office where the mining claims or sites are recorded, or the waiver cannot be granted by the BLM. (Example: to obtain a waiver for the assessment year 2000, which begins at noon on September 1, 1999, you must qualify for and file for a waiver no later than September 1, 1999, in the proper BLM State Office).
8. For all mining claims which require assessment work, you must record an affidavit of labor on or before the December 30th immediately following the filing of this waiver. For all other mining claims or sites waived, you must record a notice of intent to hold on or before the December 30th immediately following the filing of this waiver.
9. Mill and tunnel sites may also be listed upon this waiver and be waived from payment of the maintenance fee. A notice of intent to hold for these sites is required to be filed by the December 30th following the filing of this waiver.

RECEIVED
 BLM AZ STATE OFFICE
 2010 JUL 26 PM 12:51
 PHOENIX, ARIZONA

FOR OFFICIAL USE ONLY



FEE# 2010044650

OFFICIAL RECORDS
OF MOHAVE COUNTY
CAROL MEIER,
COUNTY RECORDER



07/26/2010 08:13 AM Fee: \$19.00

PAGE: 1 of 2

When Recorded Return Document to:

Craig Dobbins
603 W. Kingsley
Springfield, MO 65807

Check here is this is a change of address.

Telephone: _____

E-mail address: _____


AFFIDAVIT OF PERFORMANCE OF ANNUAL WORK

1. State of Arizona, County of Mohave ss:

2. I (Name) Craig Dobbins

3. Reside at (Address) 603 W. Kingsley

City Springfield County _____



State MO Zip 65807 being duly sworn, depose and say that I am a citizen of the United States, more than eighteen years of age, and that all of the facts set forth in this affidavit, subject to the provisions and penalties of 18 U.S.C. 1001 pertaining to the filing of false, fictitious, or fraudulent statements with the United States, are true and correct according to the best of my knowledge, information and belief.

4. Owner's name and address (if not shown in Items 1-3 above). _____

5. That I am personally acquainted with the mining claim(s). The work and improvements were made by and at the expense of the owner(s) of said claim(s). Said contiguous group of claims, listed on this document, are situated in the

Weaver (optional) Mining District; Mohave County, Arizona.

Line No.	AMC NUMBER	CLAIM/SITE NAME	COUNTY RECORDER DATA (If available)	TWP	RNG	SEC
1	117909	Gold Bell #3	Dkt/Pg: 674/6&7	25&26N	20&21W	26&35
2	117910	Gold Bell #4	Dkt/Pg: 674/8&9	25&26N	20&21W	26&35
3	117925	Gold Bell #19	Dkt/Pg: 674/38&39	25&26N	20&21W	26&35
4	117926	Gold Bell #20	Dkt/Pg: 674/40&41	25&26N	20&21W	26&35
5	117927	Gold Bell #21	Dkt/Pg: 674/42&43	25&26N	20&21W	26&35
6	117959	Silver Bell #13	Dkt/Pg: 673/987&988	26N	21W	25&26

ENTERED INTO COMPUTER

AUG 26 2010 PB

Form: MCF108
Revised Jan. 2006
Page 1 of 2

RECEIVED
 BLM ARIZONA OFFICE
 2010 JUL 26 P 2:08
 PHOENIX, ARIZONA
 BLM
 Date
 Stamp

	AMC		Dkt/Pg:	TWP	RNG	SEC
7	117960	Silver Bell #14	673/989&990	26N	21W	25&26
8	117961	Silver Bell #15	673/991&992	26N	21W	25&26
9	117962	Silver Bell #16	673/993&994	26N	21W	25&26
10	116258	Tiger Bell #4	672/999&1000	26N	21W	25

6. That between the dates starting at 12 o'clock noon on September 1, 2009 and ending at 12 o'clock noon on September 1, 2010 at least \$1,000.00 dollars worth of work and improvements were done and performed upon said claim(s) or upon one or more of a contiguous group of claims for the benefit of all, wholly or partly outside of a contiguous group of claims for the benefit of all, not including the location work.

7. That the following persons were employed to perform the work and improvements described herein: Kent Dobbins, Beth Wilson, Dean Bush, Wm. Chirgwin, Don Stewart, Art Alvarez, Renee Alvarez, Frank Mannarino, Vincent Masi, and others.

8. That the work and improvements performed were: Remove ore for processing w/ pick&shovel, buckets&barrels, trailer&backhoe&loader&dump trucks. Table by UTEC gravity separation other process. Removal&hauling of several tons of gold ore for processing.
abor also consisted of grading&repairing roads for access to all claims.

9. Dated: 7-14-2010 Signature: [Signature]

SUBSCRIBED AND SWORN TO before me, a Notary Public, this 14 day of July 2010

By: Craig Dobbins
 Notary Public Brooke French
 My Commission Expires Aug 4, 2012

BROOKE FRENCH
 Notary Public – Notary Seal
 STATE OF MISSOURI
 Christian County – Comm#08601911
 My Commission Expires Aug. 4, 2012

No. of Claims: 10 x \$10 = 100.00
 Check No.: 077450 Init. SC
 Receipt No.: 2171501
 For BLM Use Only

Bureau of Land Management
 Arizona State Office
www.az.blm.gov

United States Department of the Interior
Bureau of Land Management
 LANDS/RECREATION & PLANNING
 ONE N CENTRAL AVE
 PHOENIX, AZ 85004 -2203
 Phone:

Receipt

No: 2177501

Transaction #: 2247052		ENTERED INTO COMPUTER
Date of Transaction: 07/26/2010		
CUSTOMER:	CRAIG DOBBINS 603 W KINGSLEY ST SPRINGFIELD,MO 65807-4705 US	AUG 26 2010 RB

LINE #	QTY	DESCRIPTION	REMARKS	UNIT PRICE	TOTAL
1	1.00	LOCATABLE MINERALS / MINING CLAIMS-NOT NEW-UNADJUD,ONE AUTH NO. ONLY / MINING CLAIM MONEY RECEIVED CASES: AMC117909/\$100.00	POL & WAIVER (10)	- n/a -	100.00
TOTAL:					\$100.00

PAYMENT INFORMATION			
1	AMOUNT:	100.00	POSTMARKED: N/A
	TYPE:	CHECK	RECEIVED: 07/26/2010
	CHECK NO:	077450	
	NAME:	DOBBINS, CRAIG 603 W KINGSLEY ST SPRINGFIELD MO 65807-4705 US	

REMARKS

This receipt was generated by the automated BLM Collections and Billing System and is a paper representation of a portion of the official electronic record contained therein.

UNITED STATES
DEPARTMENT OF THE INTERIOR
BUREAU OF LAND MANAGEMENT

MAINTENANCE FEE WAIVER CERTIFICATION

114

Amc 117907

FORM APPROVED
OMB NO. 1004-0114
Expires: February 28, 2010

Amc 117939

SEE INSTRUCTIONS ON PAGE 2

1. This small miner waiver is filed for the assessment year beginning at noon on September 1, 2010 and ending at noon on September 1, 2011.
2. The undersigned and all related parties owned ten or fewer mining claims, mill, or tunnel sites located and maintained on Federal lands in the United States of America on September 1, 2010.
3. The undersigned have performed the assessment work required by law for each mining claim listed prior to filing this waiver and understand that by filing this form; an affidavit of assessment work must be recorded by the December 30th following the filing of this waiver.
4. The undersigned understand that if the assessment work obligation has not yet come due under 30 U.S.C. 28 (for those claims in their first assessment year only); a notice of intent to hold reciting this condition must be recorded by the December 30th following the filing of this waiver.
5. The undersigned understand that mill and tunnel sites may also be listed upon this waiver and be waived from payment of the maintenance fee; and that a notice of intent to hold for these sites is required to be recorded by the December 30th immediately following the filing of this waiver.
6. The undersigned understand and acknowledge that pursuant to 43 U.S.C. 1212 and 18 U.S.C. 1001; the filing or recording of a false, fictitious, or fraudulent document with the Bureau of Land Management may result in a fine of up to \$250,000, a prison term not to exceed five years, or both.
7. The mining claims, mill or tunnel sites for which this waiver from payment of the maintenance fees is requested are:

	CLAIM OR SITE NAME	BLM RECORDATION SERIAL NUMBER
1.	Gold Bell #13 ✓	117919
2.	Gold Bell #14	117920
3.	Gold Bell #15	117921
4.	Gold Bell #16	117922
5.	Gold Bell #30	117936
6.	Gold Bell #31	117937
7.	Gold Bell #32	117938
8.	Tinker Bell #1	117939
9.	Tinker Bell #2	117940
10.	Tinker Bell #3	117941

The owner(s) (claimants) of the above mining claims and sites are:

Bethany R. Wilson ✓
(Owner's Name - Please Print)

Bethany R. Wilson
(Owner's Signature)

P.O. Box 1770
(Street or P.O. Box)

Dolan Springs AZ 86441
(City) (State) (Zip Code)

(Owner's Name - Please Print)

(Owner's Signature)

(Street or P.O. Box)

(City) (State) (Zip Code)

(Owner's Name - Please Print)

(Owner's Signature)

(Street or P.O. Box)

(City) (State) (Zip Code)

RECEIVED
BLM AZ STATE OFFICE
2010 JUL 26 P 12: 51
PHOENIX, ARIZONA

ENTERED INTO COMPUTER
AUG 27 2010 *pb*

10/30

(Owner's Name - Please Print)

(Owner's Signature)

(Street or P.O. Box)

(City)

(State)

(Zip Code)

(Owner's Name - Please Print)

(Owner's Signature)

(Street or P.O. Box)

(City)

(State)

(Zip Code)

(Owner's Name - Please Print)

(Owner's Signature)

(Street or P.O. Box)

(City)

(State)

(Zip Code)

(Owner's Name - Please Print)

(Owner's Signature)

(Street or P.O. Box)

(City)

(State)

(Zip Code)

Title 18 U.S.C. Section 1001 and Title 43 U.S.C. Section 1212 makes it a crime for any person knowingly and willfully to make to any department or agency of the United States any false, fictitious or fraudulent statements or representations as to any matter within its jurisdiction.

INSTRUCTIONS

1. This certification is made under the provisions of §1744 of Title 43 and § 28-28k of Title 30 of the United States Code; and the regulations thereunder (43 CFR Part 3830).
2. The claimant(s) must fill in the dates in paragraph 1 for the beginning and ending of the assessment year for which this waiver is sought.
3. The claimant(s) must fill in the date in paragraph 2 for the beginning of the assessment year for which this waiver is sought.
4. All claim and site names and Bureau of Land Management (BLM) serial numbers must be listed for the mining claims, mill sites, and tunnel sites for which the waiver is sought.
5. All owners of the mining claims, mill sites, and tunnel sites and their addresses must be given.
6. This waiver form must be signed by all the claimants or their designated agent, in original form. If an agent is designated, a notarized designation of agent, signed by all of the claimants with proper address given, must be submitted with this waiver.
7. This form must be filed no later than September 1st for the upcoming assessment year in the BLM State Office where the mining claims or sites are recorded, or the waiver cannot be granted by the BLM. (Example: to obtain a waiver for the assessment year 2000, which begins at noon on September 1, 1999, you must qualify for and file for a waiver no later than September 1, 1999, in the proper BLM State Office).
8. For all mining claims which require assessment work, you must record an affidavit of labor on or before the December 30th immediately following the filing of this waiver. For all other mining claims or sites waived, you must record a notice of intent to hold on or before the December 30th immediately following the filing of this waiver.
9. Mill and tunnel sites may also be listed upon this waiver and be waived from payment of the maintenance fee. A notice of intent to hold for these sites is required to be filed by the December 30th following the filing of this waiver.

RECEIVED
 BLM AZ STATE OFFICE
 2010 JUL 26 12:51
 PHOENIX, ARIZONA

FOR OFFICIAL USE ONLY

When Recorded Return Document to:

Bethany R. Wilson
P.O. Box 1770
Dolan Springs, AZ 86441

FEE# 2010044653

OFFICIAL RECORDS
OF MOHAVE COUNTY
CAROL MEIER,
COUNTY RECORDER



07/26/2010 08:13 AM Fee: \$19.00

PAGE: 1 of 2

Check here is this is a change of address.

Telephone: _____

E-mail address: _____

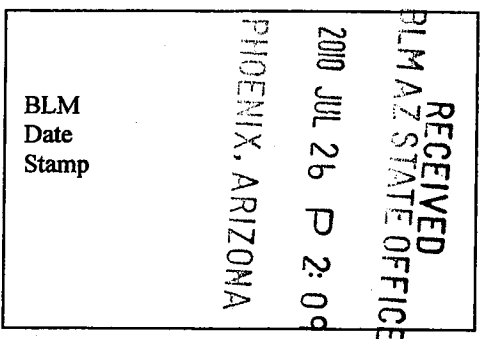
AFFIDAVIT OF PERFORMANCE OF ANNUAL WORK

1. State of Arizona, County of Mohave ss:

2. I (Name) Bethany R. Wilson

3. Reside at (Address) P.O. Box 1770

City Dolan Springs County Mohave



State AZ Zip 86441 being duly sworn, depose and say that I am a citizen of the United States, more than eighteen years of age, and that all of the facts set forth in this affidavit, subject to the provisions and penalties of 18 U.S.C. 1001 pertaining to the filing of false, fictitious, or fraudulent statements with the United States, are true and correct according to the best of my knowledge, information and belief.

4. Owner's name and address (If not shown in Items 1-3 above). _____

5. That I am personally acquainted with the mining claim(s). The work and improvements were made by and at the expense of the owner(s) of said claim(s). Said contiguous group of claims, listed on this document, are situated in the

Weaver (optional) Mining District; Mohave County, Arizona.

Line No.	AMC NUMBER	CLAIM/SITE NAME	COUNTY RECORDER DATA (If available)	TWP	RNG	SEC
<u>1</u>	117919	Gold Bell #13	Dkt/Pg: 674/26&27	25&26N	20&21W	6&31
<u>2</u>	117920	Gold Bell #14	Dkt/Pg: 674/28&29	25&26N	20&21W	6&31
<u>3</u>	117921	Gold Bell #15	Dkt/Pg: 674/30&31	25&26N	20&21W	6&31
<u>4</u>	117922	Gold Bell #16	Dkt/Pg: 674/32&33	25&26N	20&21W	6&31
<u>5</u>	117936	Gold Bell #30	Dkt/Pg: 674/60&61	25&26N	20&21W	6&31
<u>6</u>	117937	Gold Bell #31	Dkt/Pg: 674/62&63	25&26N	20&21W	6&31

ENTERED INTO COMPUTER

AUG 27 2010 *ps*

Form: MCF108
Revised Jan. 2006
Page 1 of 2

RECEIVED
BLM AZ STATE OFFICE
PHOENIX, ARIZONA
200 JUL 26 P 2:09
BLM
Date
Stamp

			TWP	RNG	SEC
7	117938	Gold Bell #32	Dkt/Pg: 674/64&65	25&26N 20&21W	6&31
8	117939	Tinker Bell #1	Dkt/Pg: 673/815&816	26N	20W 31
9	117940	Tinker Bell #2	Dkt/Pg: 673/817&818	26N	20W 31
10	117941	Tinker Bell #3	Dkt/Pg: 673/819&820	26N	20W 31

6. That between the dates starting at 12 o'clock noon on September 1, 20 09 and ending at 12 o'clock noon on September 1, 20 10 at least \$ 1,000.00 dollars worth of work and improvements were done and performed upon said claim(s) or upon one or more of a contiguous group of claims for the benefit of all, wholly or partly outside of a contiguous group of claims for the benefit of all, not including the location work.

7. That the following persons were employed to perform the work and improvements described herein: Kent Dobbins, Beth Wilson, Dean Bush, Wm. Chirgwin, Don Stewart, Art Alvarez, Renee Alvarez, Frank Mannarino, Vincent Masi, and others.

8. That the work and improvements performed were: Remove ore for processing w/ Pick&shovel, buckets&barrels, trailer&backhoe&loader&dump trucks. Table by UTEC gravity separation & other process. Removal&hauling of several tons of gold ore for processing.

Labor also consisted of grading&repairing roads for access to all claims

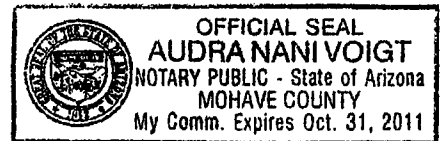
9. Dated: 7-2-2010 Signature: Bethany R. Wilson

SUBSCRIBED AND SWORN TO before me, a Notary Public, this 2nd day of July 20 10

By: Bethany Rae Wilson

Notary Public Audra Nani Voigt

My Commission Expires 10/31/2011



Bureau of Land Management
Arizona State Office
www.az.blm.gov

No. of Claims: 10 x \$10 = 100.00
Check No.: 077447 Init. SC
Receipt No.: 2177505
For BLM Use Only

United States Department of the Interior
Bureau of Land Management
 LANDS/RECREATION & PLANNING
 ONE N CENTRAL AVE
 PHOENIX, AZ 85004 -2203
 Phone:

Receipt

No: 2177505

Transaction #: 2247055		ENTERED INTO COMPUTER
Date of Transaction: 07/26/2010		
CUSTOMER:	BETHANY WILSON PO BOX 1770 DOLAN SPRINGS, AZ 86441-1770 US	AUG 27 2010 <i>PB</i>

LINE #	QTY	DESCRIPTION	REMARKS	UNIT PRICE	TOTAL
1	1.00	LOCATABLE MINERALS / MINING CLAIMS-NOT NEW-UNADJUD, ONE AUTH NO. ONLY / MINING CLAIM MONEY RECEIVED CASES: AMC117919/\$100.00	POL & WAIVER (10)	- n/a -	100.00
TOTAL:					\$100.00

PAYMENT INFORMATION					
1	AMOUNT:	100.00	POSTMARKED:	N/A	
	TYPE:	CHECK	RECEIVED:	07/26/2010	
	CHECK NO:	077447			
	NAME:	WILSON, BETHANY PO BOX 1770 DOLAN SPRINGS AZ 86441-1770 US			

REMARKS

This receipt was generated by the automated BLM Collections and Billing System and is a paper representation of a portion of the official electronic record contained therein.

UNITED STATES
DEPARTMENT OF THE INTERIOR
BUREAU OF LAND MANAGEMENT

MAINTENANCE FEE WAIVER CERTIFICATION

122

AMC 117907
AMC 117939
FORM APPROVED
OMB NO. 1004-0114
Expires: February 28, 2010
AMC 116255

SEE INSTRUCTIONS ON PAGE 2

- This small miner waiver is filed for the assessment year beginning at noon on September 1, 2010 and ending at noon on September 1, 2011.
- The undersigned and all related parties owned ten or fewer mining claims, mill, or tunnel sites located and maintained on Federal lands in the United States of America on September 1, 2010.
- The undersigned have performed the assessment work required by law for each mining claim listed prior to filing this waiver and understand that by filing this form; an affidavit of assessment work must be recorded by the December 30th following the filing of this waiver.
- The undersigned understand that if the assessment work obligation has not yet come due under 30 U.S.C. 28 (for those claims in their first assessment year only); a notice of intent to hold reciting this condition must be recorded by the December 30th following the filing of this waiver.
- The undersigned understand that mill and tunnel sites may also be listed upon this waiver and be waived from payment of the maintenance fee; and that a notice of intent to hold for these sites is required to be recorded by the December 30th immediately following the filing of this waiver.
- The undersigned understand and acknowledge that pursuant to 43 U.S.C. 1212 and 18 U.S.C. 1001; the filing or recording of a false, fictitious, or fraudulent document with the Bureau of Land Management may result in a fine of up to \$250,000, a prison term not to exceed five years, or both.
- The mining claims, mill or tunnel sites for which this waiver from payment of the maintenance fees is requested are:

CLAIM OR SITE NAME	BLM RECORDATION SERIAL NUMBER
1. Gold Bell #1	117907
2. Gold Bell #2	117908
3. Gold Bell #17	117923
4. Gold Bell #18	117924
5. Silver Bell #9	117955
6. Silver Bell #10	117956
7. Silver Bell #11	117957
8. Silver Bell #12	117958
9. Tiger Bell #1	116255
10. Tiger Bell #8	116262

The owner(s) (claimants) of the above mining claims and sites are:

Anna Stewart ✓

(Owner's Name - Please Print)

1603 South Kentwood Ave.

(Street or P.O. Box)

Springfield MO 65804

(City) (State) (Zip Code)

X  (Owner's Signature)

(Owner's Name - Please Print)

(Street or P.O. Box)

(City) (State) (Zip Code)

(Owner's Name - Please Print)

(Street or P.O. Box)

(City) (State) (Zip Code)

(Owner's Signature)

RECEIVED
BLM AZ STATE OFFICE
2010 JUL 26 P 12:44
PHOENIX, ARIZONA

(Owner's Signature)

ENTERED INTO COMPUTER
AUG 27 2010 PB

10/50

(Owner's Name - Please Print)	(Owner's Signature)		
(Street or P.O. Box)	(City)	(State)	(Zip Code)
(Owner's Name - Please Print)	(Owner's Signature)		
(Street or P.O. Box)	(City)	(State)	(Zip Code)
(Owner's Name - Please Print)	(Owner's Signature)		
(Street or P.O. Box)	(City)	(State)	(Zip Code)
(Owner's Name - Please Print)	(Owner's Signature)		
(Street or P.O. Box)	(City)	(State)	(Zip Code)

Title 18 U.S.C. Section 1001 and Title 43 U.S.C. Section 1212 makes it a crime for any person knowingly and willfully to make to any department or agency of the United States any false, fictitious or fraudulent statements or representations as to any matter within its jurisdiction.

INSTRUCTIONS

1. This certification is made under the provisions of §1744 of Title 43 and § 28-28k of Title 30 of the United States Code; and the regulations thereunder (43 CFR Part 3830).
2. The claimant(s) must fill in the dates in paragraph 1 for the beginning and ending of the assessment year for which this waiver is sought.
3. The claimant(s) must fill in the date in paragraph 2 for the beginning of the assessment year for which this waiver is sought.
4. All claim and site names and Bureau of Land Management (BLM) serial numbers must be listed for the mining claims, mill sites, and tunnel sites for which the waiver is sought.
5. All owners of the mining claims, mill sites, and tunnel sites and their addresses must be given.
6. This waiver form must be signed by all the claimants or their designated agent, in original form. If an agent is designated, a notarized designation of agent, signed by all of the claimants with proper address given, must be submitted with this waiver.
7. This form must be filed no later than September 1st for the upcoming assessment year in the BLM State Office where the mining claims or sites are recorded, or the waiver cannot be granted by the BLM. (Example: to obtain a waiver for the assessment year 2000, which begins at noon on September 1, 1999, you must qualify for and file for a waiver no later than September 1, 1999, in the proper BLM State Office).
8. For all mining claims which require assessment work, you must record an affidavit of labor on or before the December 30th immediately following the filing of this waiver. For all other mining claims or sites waived, you must record a notice of intent to hold on or before the December 30th immediately following the filing of this waiver.
9. Mill and tunnel sites may also be listed upon this waiver and be waived from payment of the maintenance fee. A notice of intent to hold for these sites is required to be filed by the December 30th following the filing of this waiver.

PHOENIX, ARIZONA
 2000 JUL 26 P 12:44
 RECEIVED
 BLM AZ STATE OFFICE

FOR OFFICIAL USE ONLY

J

When Recorded Return Document to:
Anna Stewart
1603 South Kentwood Ave.
Springfield, MO 65804



FEE# 2010044660

OFFICIAL RECORDS
OF MOHAVE COUNTY
CAROL MEIER,
COUNTY RECORDER



07/26/2010 08:13 AM Fee: \$19.00

PAGE: 1 of 2

Check here is this is a change of address.
Telephone: _____
E-mail address: _____

AFFIDAVIT OF PERFORMANCE OF ANNUAL WORK

1. State of Arizona, County of Mohave ss:
2. I (Name) Anna Stewart
3. Reside at (Address) 1603 South Kentwood Ave.

City Springfield County _____

RECEIVED
BLM AZ STATE OFFICE
2010 JUL 26 P 2:09
PHOENIX, ARIZONA
BLM
Date
Stamp

State MO Zip 65804 being duly sworn, depose and say that I am a citizen of the United States, more than eighteen years of age, and that all of the facts set forth in this affidavit, subject to the provisions and penalties of 18 U.S.C. 1001 pertaining to the filing of false, fictitious, or fraudulent statements with the United States, are true and correct according to the best of my knowledge, information and belief.
4. Owner's name and address (if not shown in Items 1-3 above) _____

5. That I am personally acquainted with the mining claim(s). The work and improvements were made by and at the expense of the owner(s) of said claim(s). Said contiguous group of claims, listed on this document, are situated in the Weaver (optional) Mining District; Mohave County, Arizona.

Line No.	AMC NUMBER	CLAIM/SITE NAME	COUNTY RECORDER DATA (If available)	TWP	RNG	SEC
1	117907	Gold Bell #1	Dkt/Pg:674/2&3	26N	20W	26&35
2	117908	Gold Bell #2	Dkt/Pg:674/4&5	26N	20W	26&35
3	117923	Gold Bell #17	Dkt/Pg:674/34&35	26N	20W	26&35
4	117924	Gold Bell #18	Dkt/Pg:674/36&37	26N	20W	26&35
5	117955	Silver Bell #9	Dkt/Pg:673/979&980	26N	21W	25&26
6	117956	Silver Bell #10	Dkt/Pg:673/981&982	26N	21W	25&26

ENTERED INTO COMPUTER
AUG 27 2010

Form: MCF108
Revised Jan. 2006
Page 1 of 2

BLM
Date
Stamp

RECEIVED
BLM AZ STATE OFFICE
PHOENIX, ARIZONA
2010 JUL 26 P 2:09

7	117957	Silver Bell #11	Dkt/Pg: 673/983&984	26N	21W	25&26
8	117958	Silver Bell #12	Dkt/Pg: 673/985&986	26N	21W	25&26
9	116255	Tiger Bell #1	Dkt/Pg: 672/993&994	26N	21W	25
10	116262	Tiger Bell #8	Dkt/Pg: 673/7&8	26N	21W	25

6. That between the dates starting at 12 o'clock noon on September 1, 20 09 and ending at 12 o'clock noon on September 1, 20 10 at least \$ 1,000.00 dollars worth of work and improvements were done and performed upon said claim(s) or upon one or more of a contiguous group of claims for the benefit of all, wholly or partly outside of a contiguous group of claims for the benefit of all, not including the location work.

7. That the following persons were employed to perform the work and improvements described herein: Kent Dobbins, Beth Wilson, Dean Bush, Wm. Chirgwin, Don Stewart, Art Alvarez, Renee Alvarez, Frank Mannarino, Vincent Masi, and others.

8. That the work and improvements performed were: Remove ore for processing w/ pick&shovel, buckets&barrels, trailers&backhoe&loader&dump trucks. Table by UTEC gravity separation & other process. Removal &hauling of several tons of gold ore for processing.

Labor also consisted of grading roads for access to all claims.

9. Dated: 7-14-10 Signature: [Signature]

SUBSCRIBED AND SWORN TO before me, a Notary Public, this 14 day of JULY 20 10

By: [Signature]

Notary Public SHERRIE L. FREYER

My Commission Expires Aug. 03, 2010

SHERRIE L. FREYER
Notary Public - Notary Seal
State of Missouri - County of Greene
My Commission Expires Aug. 3, 2010
Commission #06520368

No. of Claims: 10 x \$10 = 100.00
Check No.: 077454 Init. SR
Receipt No.: 2177508
For BLM Use Only

Bureau of Land Management
Arizona State Office
www.az.blm.gov

United States Department of the Interior
 Bureau of Land Management
 LANDS/RECREATION & PLANNING
 ONE N CENTRAL AVE
 PHOENIX, AZ 85004 -2203
 Phone:

Receipt

No: 2177508

Transaction #: 2247060		ENTERED INTO COMPUTER
Date of Transaction: 07/26/2010		
CUSTOMER:	ANNA STEWART 1603 S KENTWOOD AVE SPRINGFIELD, MO 65804-1318 US	AUG 27 2010 <i>PS</i>

LINE #	QTY	DESCRIPTION	REMARKS	UNIT PRICE	TOTAL
1	1.00	LOCATABLE MINERALS / MINING CLAIMS-NOT NEW-UNADJUD, ONE AUTH NO. ONLY / MINING CLAIM MONEY RECEIVED CASES: AMC117907/\$100.00	POL & WAIVER (10)	- n/a -	100.00
TOTAL:					\$100.00

PAYMENT INFORMATION					
1	AMOUNT:	100.00	POSTMARKED:	N/A	
	TYPE:	CHECK	RECEIVED:	07/26/2010	
	CHECK NO:	077454			
	NAME:	STEWART, ANNA 1603 S KENTWOOD AVE SPRINGFIELD MO 65804-1318 US			

REMARKS

This receipt was generated by the automated BLM Collections and Billing System and is a paper representation of a portion of the official electronic record contained therein.

AMC 117907
 AMC 117939
 AMC 116255

MAINTENANCE FEE PAYMENT

Claimant Name: Craig Dobbins
 Address: 603 W. Kingsley
Springfield State: MO Zip: 65807
 City: _____
 Telephone: _____
 E-mail address: _____
 Signature: Craig Dobbins

RECEIVED
 BLM AZ STATE OFFICE
 2010 JUL 26 P 2:51
 PHOENIX, ARIZONA
 BLM
 Date
 Stamp

Check here if this is a change of address.

LINE NO.	AMC NUMBER	CLAIM/SITE NAME	COUNTY RECORDER DATA (If available)	TWP	RNG	SEC
1	117909	Gold Bell #3	Dkt/Pg: 674/6&7	25& 26N	20& 21W	26& 35
2	117910	Gold Bell #4	Dkt/Pg: 674/8&9	25& 26N	20& 21W	26& 35
3	117925	Gold Bell #19	Dkt/Pg: 674/38&39	25& 26N	20& 21W	26& 35
4	117926	Gold Bell #20	Dkt/Pg: 674/40&41	25& 26N	20& 21W	26& 35
5	117927	Gold Bell #21	Dkt/Pg: 674/42&43	25& 26N	20& 21W	26& 35
6	117959	Silver Bell #13	Dkt/Pg: 673/987&988	26N	21W	25& 26
7	117960	Silver Bell #14	Dkt/Pg: 673/989&990	26N	21W	25& 26
8	117961	Silver Bell #15	Dkt/Pg: 673/991&992	26N	21W	25& 26
9	117962	Silver Bell #16	Dkt/Pg: 673/993&994	26N	21W	25& 26
10	116258	Tiger Bell #4	Dkt/Pg: 672/999 & 1000	26N	21W	25

List additional claims on Form MCF114.

Bureau of Land Management
 Arizona State Office
www.blm.gov/az/

No. of Claims: 10 x \$140 = 1,400,
 Check No: 077436 Init. SC
 Receipt No.: 2177598
 For BLM Use Only

CC#

Form: MCF112
 Revised July 2009

This form is available from the Arizona Department of Mines and Mineral Resources and may be reproduced.

AUG 05 2010

ENTERED INTO COMPUTER MT

United States Department of the Interior
 Bureau of Land Management
 LANDS/RECREATION & PLANNING
 ONE N CENTRAL AVE
 PHOENIX, AZ 85004 -2203
 Phone:

Receipt

No: 2177598

ENTERED INTO COMPUTER

Transaction #: 2247153	
Date of Transaction: 07/26/2010	
CUSTOMER:	CRAIG DOBBINS 603 W KINGSLEY ST ✓ SPRINGFIELD, MO 65807-4705 US
	WAT AUG 05 2010

LINE #	QTY	DESCRIPTION	REMARKS	UNIT PRICE	TOTAL
1	1.00	LOCATABLE MINERALS / MINING CLAIMS-NOT NEW-UNADJUD, ONE AUTH NO. ONLY / MINING CLAIM MONEY RECEIVED CASES: AMC117909/\$1400.00	MAINT (10)	- n/a -	1400.00 ✓
TOTAL:					\$1,400.00

PAYMENT INFORMATION			
NOTE: Items will appear on credit card statement as "Bureau of Land Mgmt CO".			
1	AMOUNT:	420.00	POSTMARKED: N/A
	TYPE:	CREDIT CARD	RECEIVED: 07/26/2010
	NAME:	DOBBINS, CRAIG 603 W KINGSLEY ST SPRINGFIELD MO 65807-4705 US	
	CARD NO:	XXXXXXXXXXXX0404	AUTH CODE: 04734B
	NAME ON CARD:	DONALD L STEWART	
	EXPIRES:	08/2011	
	SIGNATURE:		
2	AMOUNT:	980.00	POSTMARKED: N/A
	TYPE:	CHECK	RECEIVED: 07/26/2010
	CHECK NO:	077436	
	NAME:	DOBBINS, CRAIG 603 W KINGSLEY ST SPRINGFIELD MO 65807-4705 US	

REMARKS

This receipt was generated by the automated BLM Collections and Billing System and is a paper representation of a portion of the official electronic record contained therein.

AMC 117907
 AMC 117939

MAINTENANCE FEE PAYMENT

Claimant Name: Bethany R. Wilson
 Address: P.O. Box 1770 ✓
Dolan Springs
 City: _____ State: AZ Zip: 86441
 Telephone: _____
 E-mail address: _____
 Signature: Bethany R. Wilson

Check here if this is a change of address.

RECEIVED
 BLM AZ STATE OFFICE
 2010 JUL 26 P 2:51
 PHOENIX, ARIZONA
 BLM
 Date
 Stamp

LINE NO.	AMC NUMBER	CLAIM/SITE NAME	COUNTY RECORDER DATA (If available)	TWP	RNG	SEC
1	117919	Gold Bell #13	Dkt/Pg: 674/26&27	25&26 N	20&21 W	6&31
2	117920	Gold Bell #14	Dkt/Pg: 674/28&29	25&26 N	20&21 W	6&31
3	117921	Gold Bell #15	Dkt/Pg: 674/30&31	25&26 N	20&21 W	6&31
4	117922	Gold Bell #16	Dkt/Pg: 674/32&33	25&26 N	20&21 W	6&31
5	117936	Gold Bell #30	Dkt/Pg: 674/60&61	25&26 N	20&21 W	6&31
6	117937	Gold Bell #31	Dkt/Pg: 674/62&63	25&26 N	20&21 W	6&31
7	117938	Gold Bell #32	Dkt/Pg: 674/64&65	25&26 N	20&21 W	6&31
8	117939	Tinker Bell #1	Dkt/Pg: 673/815&816	26N	20W	31
9	117940	Tinker Bell #2	Dkt/Pg: 673/817&818	26N	20W	31
10	117941	Tinker Bell #3	Dkt/Pg: 673/819&820	26N	20W	31

List additional claims on Form MCF114.

Bureau of Land Management
 Arizona State Office
www.blm.gov/az/

No. of Claims: 10 x \$140 = 1400.
 Check No: 077433 Init. SC
 Receipt No.: 2177591
 For BLM Use Only

Form: MCF112
 Revised July 2009

This form is available from the Arizona Department of Mines and Mineral Resources and may be reproduced.

ENTERED INTO COMPUTER ^{mt}
 AUG 06 2010

United States Department of the Interior
 Bureau of Land Management
 LANDS/RECREATION & PLANNING
 ONE N CENTRAL AVE
 PHOENIX, AZ 85004 -2203
 Phone:

Receipt

No: 2177591

Transaction #: 2247147		ENTERED INTO COMPUTER	
Date of Transaction: 07/26/2010		<i>m</i>	
CUSTOMER:	BETHANY WILSON PO BOX 1770 ✓ DOLAN SPRINGS, AZ 86441-1770 US	AUG 06 2010	

LINE #	QTY	DESCRIPTION	REMARKS	UNIT PRICE	TOTAL
1	1.00	LOCATABLE MINERALS / MINING CLAIMS-NOT NEW-UNADJUD, ONE AUTH NO. ONLY / MINING CLAIM MONEY RECEIVED CASES: AMC117919/\$1400.00	MAINT (10)	- n/a -	1400.00
TOTAL:					\$1,400.00

PAYMENT INFORMATION			
1	AMOUNT:	1400.00	POSTMARKED: N/A
	TYPE:	CHECK	RECEIVED: 07/26/2010
	CHECK NO:	077433	
	NAME:	WILSON, BETHANY PO BOX 1770 DOLAN SPRINGS AZ 86441-1770 US	

REMARKS

This receipt was generated by the automated BLM Collections and Billing System and is a paper representation of a portion of the official electronic record contained therein.

AMC 117907

AMC 117939

AMC 116255

RECEIVED
BLM AZ STATE OFFICE

200 JUL 26 P 3:17

PHOENIX, ARIZONA

BLM
Date
Stamp

MAINTENANCE FEE PAYMENT

Claimant Name: Anna Stewart

Address: 1603 S. Kentwood Avenue

City: Springfield State: MO Zip: 65804

Telephone: _____

E-mail address: _____

Signature:

Check here if this is a change of address.

LINE NO.	AMC NUMBER	CLAIM/SITE NAME	COUNTY RECORDER DATA (If available)	TWP	RNG	SEC
1	117907	Gold Bell #1	Dkt/Pg: 674/2&3	26N	20W	26&35
2	117908	Gold Bell #2	Dkt/Pg: 674/4&5	26N	20W	26&35
3	117923	Gold Bell #17	Dkt/Pg: 674/34&35	26N	20W	26&35
4	117924	Gold Bell #18	Dkt/Pg: 674/36&37	26N	20W	26&35
5	117955	Silver Bell #9	Dkt/Pg: 673/979&980	26N	21W	25&26
6	117956	Silver Bell #10	Dkt/Pg: 673/981&982	26N	21W	25&26
7	117957	Silver Bell #11	Dkt/Pg: 673/983&984	26N	21W	25&26
8	117958	Silver Bell #12	Dkt/Pg: 673/985&986	26N	21W	25&26
9	116255	Tiger Bell #1	Dkt/Pg: 672/993&994	26N	21W	25
10	116262	Tiger Bell #8	Dkt/Pg: 673/7&8	26N	21W	25

List additional claims on Form MCF114.

Bureau of Land Management
Arizona State Office
www.blm.gov/az/

No. of Claims: 10 x \$140 = 1,400.
 Check No: 077439 Init. SC
 Receipt No.: 2177614
 For BLM Use Only

Form: MCF112
Revised July 2009

This form is available from the Arizona Department of Mines and Mineral Resources and may be reproduced.

ENTERED INTO COMPUTER MP

AUG 05 2010

United States Department of the Interior
Bureau of Land Management
 LANDS/RECREATION & PLANNING
 ONE N CENTRAL AVE
 PHOENIX, AZ 85004 -2203
 Phone:

Receipt

No: 2177614

Transaction #: 2247168		ENTERED INTO COMPUTER AUG 05 2010
Date of Transaction: 07/26/2010		
CUSTOMER:	ANNA STEWART 1603 S KENTWOOD AVE SPRINGFIELD, MO 65804-1318 US	

LINE #	QTY	DESCRIPTION	REMARKS	UNIT PRICE	TOTAL
1	1.00	LOCATABLE MINERALS / MINING CLAIMS-NOT NEW-UNADJUD, ONE AUTH NO. ONLY / MINING CLAIM MONEY RECEIVED CASES: AMC117907/\$1400.00	MAINT (10) 2011	- n/a -	1400.00
TOTAL:					\$1,400.00

PAYMENT INFORMATION			
1	AMOUNT:	1400.00	POSTMARKED: N/A
	TYPE:	CHECK	RECEIVED: 07/26/2010
	CHECK NO:	077439	
	NAME:	STEWART, ANNA 1603 S KENTWOOD AVE SPRINGFIELD MO 65804-1318 US	

REMARKS

This receipt was generated by the automated BLM Collections and Billing System and is a paper representation of a portion of the official electronic record contained therein.

(647)
Amc116255
Amc117907
Amc117939

FORM APPROVED
OMB NO. 1004-0114
Expires: February 28, 2010

MAINTENANCE FEE WAIVER CERTIFICATION


SEE INSTRUCTIONS ON REVERSE

1. This small miner waiver is filed for the assessment year beginning at noon on September 1, 2009 and ending at noon on September 1, 2010.
2. The undersigned and all related parties owned ten or fewer mining claims, mill, or tunnel sites located and maintained on Federal lands in the United States of America on September 1, 2009.
3. The undersigned have performed the assessment work required by law for each mining claim listed prior to filing this waiver and understand that by filing this form; an affidavit of assessment work must be recorded by the December 30th following the filing of this waiver.
4. The undersigned understand that if the assessment work obligation has not yet come due under 30 U.S.C. 28 (for those claims in their first assessment year only); a notice of intent to hold reciting this condition must be recorded by the December 30th following the filing of this waiver.
5. The undersigned understand that mill and tunnel sites may also be listed upon this waiver and be waived from payment of the maintenance fee; and that a notice of intent to hold for these sites is required to be recorded by the December 30th immediately following the filing of this waiver.
6. The undersigned understand and acknowledge that pursuant to 43 U.S.C. 1212 and 18 U.S.C. 1001; the filing or recording of a false, fictitious, or fraudulent document with the Bureau of Land Management may result in a fine of up to \$250,000, a prison term not to exceed five years, or both.
7. The mining claims, mill or tunnel sites for which this waiver from payment of the maintenance fees is requested are:

CLAIM OR SITE NAME	BLM RECORDATION SERIAL NUMBER
1. Gold Bell #3 ✓	117909
2. Gold Bell #4 ✓	117910
3. Gold Bell #19 ✓	117925
4. Gold Bell #20 ✓	117926
5. Gold Bell #21 ✓	117927
6. Silver Bell #13 ✓	117959
7. Silver Bell #14 ✓	117960
8. Silver Bell #15 ✓	117961
9. Silver Bell #16 ✓	117962
10. Tiger Bell #4 ✓	116258

The owner(s) (claimants) of the above mining claims and sites are:

Craig Dobbins
(Owner's Name - Please Print)
603 W. Kingsley
(Street or P.O. Box)
Springfield MO 65807
(City) (State) (Zip Code)

x 
(Owner's Signature)

(Owner's Name - Please Print)

(Street or P.O. Box)

(City) (State) (Zip Code)

(Owner's Signature)

(Owner's Name - Please Print)

(Street or P.O. Box)

(City) (State) (Zip Code)

(Owner's Signature)

(Continued on page 2)

RE 9/24/09

(Owner's Name - Please Print)	(Owner's Signature)		
(Street or P.O. Box)	(City)	(State)	(Zip Code)
(Owner's Name - Please Print)	(Owner's Signature)		
(Street or P.O. Box)	(City)	(State)	(Zip Code)
(Owner's Name - Please Print)	(Owner's Signature)		
(Street or P.O. Box)	(City)	(State)	(Zip Code)
(Owner's Name - Please Print)	(Owner's Signature)		
(Street or P.O. Box)	(City)	(State)	(Zip Code)

INSTRUCTIONS

1. This certification is made under the provisions of § 1744 of Title 43 and § 28-28k of Title 30 of the United States Code; and the regulations thereunder (43 CFR Part 3830).
2. The claimant(s) must fill in the dates in paragraph 1 for the beginning and ending of the assessment year for which this waiver is sought.
3. The claimant(s) must fill in the date in paragraph 2 for the beginning of the assessment year for which this waiver is sought.
4. All claim and site names and Bureau of Land Management (BLM) serial numbers must be listed for the mining claims, mill sites, and tunnel sites for which the waiver is sought.
5. All owners of the mining claims, mill sites, and tunnel sites and their addresses must be given.
6. This waiver form must be signed by all the claimants or their designated agent, in original form. If an agent is designated, a notarized designation of agent, signed by all of the claimants with proper address given, must be submitted with this waiver.
7. This form must be filed no later than September 1st for the upcoming assessment year in the BLM State Office where the mining claims or sites are recorded, or the waiver cannot be granted by the BLM. (Example: to obtain a waiver for the assessment year 2000, which begins at noon on September 1, 1999, you must qualify for and file for a waiver no later than September 1, 1999, in the proper BLM State Office).
8. For all mining claims which require assessment work, you must record an affidavit of labor on or before the December 30th immediately following the filing of this waiver. For all other mining claims or sites waived, you must record a notice of intent to hold on or before the December 30th immediately following the filing of this waiver.
9. Mill and tunnel sites may also be listed upon this waiver and be waived from payment of the maintenance fee. A notice of intent to hold for these sites is required to be filed by the December 30th following the filing of this waiver.

NOTICE/BURDEN HOURS STATEMENT

The Privacy Act of 1974, as amended, and the regulation in 43 CFR 2.49(d) provide that you be furnished the following information in connection with the information required by this certification of waiver from rental fees.

AUTHORITY: 30 U.S.C. 28-28k; 43 U.S.C. 1201, 1457, 1740, and 1744; and 43 CFR 3830.

PRINCIPLE PURPOSE: This information is to be used to verify that the owner(s) (claimant(s)) of a mining claim has complied with 30 U.S.C. 28f and is entitled to perform assessment work in lieu of paying the maintenance fee for the mining claims listed on this form.

ROUTINE USE: (1) Adjudication of the claimant(s) certification of waiver from paying the maintenance fee otherwise required by 30 U.S.C. 28f. (2) Disclosure may be made to appropriate Federal agencies when location is made within the agency's geographic area of responsibility. (3) Information from the record and/or the record will be transferred to the appropriate Federal, State, or local agency, or a member of the public in response to a specific request for pertinent information. (4) Information may also be provided to the Department of Justice or in a proceeding before a court or adjudicative body; or to Federal, State, local or foreign agencies when needed for enforcement of civil or criminal codes or applicable regulations concerning title rights upon the public land.

EFFECT OF NOT PROVIDING INFORMATION: Disclosure of this information is required by 30 U.S.C. 28f and 43 CFR Part 3830 for those qualified claimants wishing to take the small miner waiver allowed. Failure to supply the information required in this form to support the claimants certification of waiver from payment of the otherwise required maintenance fees will result in the waiver being disallowed and the mining claims subject to forfeiture by BLM under 30 U.S.C. 28i.

The Paperwork Reduction Act of 1995 requires us to inform you that: This information is being collected to allow the BLM to determine if you qualify for a waiver from the payment of \$100 per mining claim or site maintenance fee established in 30 U.S.C. 28f and the implementing regulations at 43 CFR 3830. A response to this request is required in accordance with the statute to obtain your benefit.

BLM would like you to know that you do not have to respond to this, or any other, Federal agency-sponsored information collection unless it displays a currently valid OMB control number.

Public reporting burden for this form is estimated to average 20 minutes (.33 hours) per response, including time to review instructions, gathering and maintaining data, and completing and reviewing the form. Direct comments regarding this burden estimate, or any other aspect of this form, to the U.S. Department of the Interior, Bureau of Land Management, (1004-0114) Bureau Information Collection Clearance Officer (WO-630), Mail Stop 401 LS, 1849 C St., N.W., Washington, D.C. 20240.

80 2 P 12:08
 FOR OFFICIAL USE ONLY
 2009 AUG 19 P 12:08
 RECEIVED
 BLM AZ STATE OFFICE
 PHOENIX ARIZONA

When Recorded Return Document to:

Craig Dobbins
603 W. Kingsley
Springfield, MO 65807

2

Check here is this is a change of address.

Telephone: _____

E-mail address: _____



PAGE: 1 of 2 FEE # 2009050959

B: 7565 P: 512

OFFICIAL RECORDS
OF MOHAVE COUNTY
CAROL MEIER,
COUNTY RECORDER



08/18/2009 12:20 PM Fee: \$19.00
DOC TYPE: PL
PAID BY: KENT DOBBINS

AFFIDAVIT OF PERFORMANCE OF ANNUAL WORK

1. State of Arizona, County of Mohave ss:

2. I (Name) Craig Dobbins

3. Reside at (Address) 603 W. Kingsley

City Springfield County _____

RECEIVED
BLM
Date
Stamp

PHOENIX, ARIZONA

2009 AUG 19 P 12:08

BLM STATE OFFICE

State MO Zip 65807 being duly sworn, depose and say that I am a citizen of the United States, more than eighteen years of age, and that all of the facts set forth in this affidavit, subject to the provisions and penalties of 18 U.S.C. 1001 pertaining to the filing of false, fictitious, or fraudulent statements with the United States, are true and correct according to the best of my knowledge, information and belief.

4. Owner's name and address (If not shown in Items 1-3 above) _____

5. That I am personally acquainted with the mining claim(s). The work and improvements were made by and at the expense of the owner(s) of said claim(s). Said contiguous group of claims, listed on this document, are situated in the

Weaver (optional) Mining District; Mohave County, Arizona.

Line No.	AMC NUMBER	CLAIM/SITE NAME	COUNTY RECORDER DATA (If available)	TWP	RNG	SEC
1	117909	Gold Bell #3	Dkt/Pg: 674/6&7	25&26N	20&21W	26&35
2	117910	Gold Bell #4	Dkt/Pg: 674/8&9	25&26N	20&21W	26&35
3	117925	Gold Bell #19	Dkt/Pg: 674/38&39	25&26N	20&21W	26&35
4	117926	Gold Bell #20	Dkt/Pg: 674/40&41	25&26N	20&21W	26&35
5	117927	Gold Bell #21	Dkt/Pg: 674/42&43	25&26N	20&21W	26&35
6	117959	Silver Bell #13	Dkt/Pg: 673/987&988	26N	21W	25&26

Form: MCF108
Revised Jan. 2006
Page 1 of 2

RS 9/24/09

RECEIVED
CLIMATE STATE OFFICE
2009 AUG 19 P 12:08
PHOENIX, ARIZONA

BLM
Date
Stamp

	AMC		Dkt/Pg:	TWP	RNG	SEC
7	117960	Silver Bell #14	673/989&990	26N	21W	25&26
8	117961	Silver Bell #15	673/991&992	26N	21W	25&26
9	117962	Silver Bell #16	673/993&994	26N	21W	25&26
10	116258	Tiger Bell #4	672/999&000	26N	21W	25

6. That between the dates starting at 12 o'clock noon on September 1, 2008 and ending at 12 o'clock noon on September 1, 2009 at least \$ 1,000.00 dollars worth of work and improvements were done and performed upon said claim(s) or upon one or more of a contiguous group of claims for the benefit of all, wholly or partly outside of a contiguous group of claims for the benefit of all, not including the location work.

7. That the following persons were employed to perform the work and improvements described herein: Kent Dobbins, Beth Wilson, Dean Bush, Wm. Chirgwin, Don Stewart, Hank Duran, Art Alvarez Frank Mannarino, Buddy Blair, and others.

8. That the work and improvements performed were: Repair&grade roads. Fence old mine shafts. Re-move ore for processing with pick& shovel, buckets&barrels& trailer, backhoe, & loader& dump trucks. Table by UTEC gravity separation and other process.

9. Dated: 8-6-09 Signature: [Signature]

SUBSCRIBED AND SWORN TO before me, a Notary Public, this 6th day of August 2009

By: Heather M Smith

Notary Public Heather M. Smith

My Commission Expires Oct. 29, 2011

HEATHER M. SMITH
Notary Public - Notary Seal
STATE OF MISSOURI
Christian County - Comm#07335080
My Commission Expires Oct. 29, 2011

Bureau of Land Management
Arizona State Office
www.az.blm.gov

No. of Claims: 10 x \$10 = 100.00
Check No.: 073715 Init. SC
Receipt No.: 1781746
For BLM Use Only

United States Department of the Interior

Bureau of Land Management
 BUSINESS & SUPPORT SVCS DIV
 ONE N CENTRAL AVE SUITE 800
 PHOENIX, AZ 85004 -4427
 Phone: (602) 417-9200

Receipt

No: 1981746

Transaction #: 2045796	
Date of Transaction: 08/19/2009	
CUSTOMER:	CRAIG DOBBINS 603 W KINGSLEY ST SPRINGFIELD, MO 65807-4705 US

LINE #	QTY	DESCRIPTION	REMARKS	UNIT PRICE	TOTAL
1	1.00	LOCATABLE MINERALS / MINING CLAIMS-NOT NEW-UNADJUD, ONE AUTH NO. ONLY / MINING CLAIM MONEY RECEIVED CASES: AMC117909/\$100.00	WAIVER & POL (10)	- n/a -	100.00
TOTAL:					\$100.00

PAYMENT INFORMATION			
1	AMOUNT:	100.00	POSTMARKED: N/A
	TYPE:	CHECK	RECEIVED: 08/19/2009
	CHECK NO:	073715	
	NAME:	DOBBINS, CRAIG 603 W KINGSLEY ST SPRINGFIELD MO 65807-4705 US	

REMARKS

This receipt was generated by the automated BLM Collections and Billing System and is a paper representation of a portion of the official electronic record contained therein.

652

AMC116255
AMC117907
AMC117939

Form 3830-2
(March 2007)

UNITED STATES DEPARTMENT OF THE INTERIOR
BUREAU OF LAND MANAGEMENT

MAINTENANCE FEE WAIVER CERTIFICATION

SEE INSTRUCTIONS ON REVERSE


FORM APPROVED
OMB NO. 1004-0114
Expires: February 28, 2010

1. This small miner waiver is filed for the assessment year beginning at noon on September 1, ~~2009~~ and ending at noon on September 1, ~~2010~~.
2. The undersigned and all related parties owned ten or fewer mining claims, mill, or tunnel sites located and maintained on Federal lands in the United States of America on September 1, ~~2009~~.
3. The undersigned have performed the assessment work required by law for each mining claim listed prior to filing this waiver and understand that by filing this form; an affidavit of assessment work must be recorded by the December 30th following the filing of this waiver.
4. The undersigned understand that if the assessment work obligation has not yet come due under 30 U.S.C. 28 (for those claims in their first assessment year only); a notice of intent to hold reciting this condition must be recorded by the December 30th following the filing of this waiver.
5. The undersigned understand that mill and tunnel sites may also be listed upon this waiver and be waived from payment of the maintenance fee; and that a notice of intent to hold for these sites is required to be recorded by the December 30th immediately following the filing of this waiver.
6. The undersigned understand and acknowledge that pursuant to 43 U.S.C. 1212 and 18 U.S.C. 1001; the filing or recording of a false, fictitious, or fraudulent document with the Bureau of Land Management may result in a fine of up to \$250,000, a prison term not to exceed five years, or both.
7. The mining claims, mill or tunnel sites for which this waiver from payment of the maintenance fees is requested are:

CLAIM OR SITE NAME	BLM RECORDATION SERIAL NUMBER
1. Gold Bell #1 ✓	117907
2. Gold Bell #2 ✓	117908
3. Gold Bell #17 ✓	117923
4. Gold Bell #18 ✓	117924
5. Silver Bell #9 ✓	117955
6. Silver Bell #10 ✓	117956
7. Silver Bell #11 ✓	117957
8. Silver Bell #12 ✓	117958
9. Tiger Bell #1 ✓	116255
10. Tiger Bell #8 ✓	116262

The owner(s) (claimants) of the above mining claims and sites are:

Anna Stewart
 (Owner's Name - Please Print)
 1603 South Kentwood Ave
 (Street or P.O. Box)
 Springfield MO 65804
 (City) (State) (Zip Code)

X 
 (Owner's Signature)

 (Owner's Name - Please Print)

 (Street or P.O. Box)

 (City) (State) (Zip Code)

 (Owner's Signature)
 10/50

 (Owner's Name - Please Print)

 (Street or P.O. Box)

 (City) (State) (Zip Code)

 (Owner's Signature)
 ENTERED IN COMPUTER
 RS 9/24/09

(Owner's Name - Please Print)	(Owner's Signature)		
(Street or P.O. Box)	(City)	(State)	(Zip Code)
(Owner's Name - Please Print)	(Owner's Signature)		
(Street or P.O. Box)	(City)	(State)	(Zip Code)
(Owner's Name - Please Print)	(Owner's Signature)		
(Street or P.O. Box)	(City)	(State)	(Zip Code)
(Owner's Name - Please Print)	(Owner's Signature)		
(Street or P.O. Box)	(City)	(State)	(Zip Code)

INSTRUCTIONS

1. This certification is made under the provisions of § 1744 of Title 43 and § 28-28k of Title 30 of the United States Code; and the regulations thereunder (43 CFR Part 3830).
2. The claimant(s) must fill in the dates in paragraph 1 for the beginning and ending of the assessment year for which this waiver is sought.
3. The claimant(s) must fill in the date in paragraph 2 for the beginning of the assessment year for which this waiver is sought.
4. All claim and site names and Bureau of Land Management (BLM) serial numbers must be listed for the mining claims, mill sites, and tunnel sites for which the waiver is sought.
5. All owners of the mining claims, mill sites, and tunnel sites and their addresses must be given.
6. This waiver form must be signed by all the claimants or their designated agent, in original form. If an agent is designated, a notarized designation of agent, signed by all of the claimants with proper address given, must be submitted with this waiver.
7. This form must be filed no later than September 1st for the upcoming assessment year in the BLM State Office where the mining claims or sites are recorded, or the waiver cannot be granted by the BLM. (Example: to obtain a waiver for the assessment year 2000, which begins at noon on September 1, 1999, you must qualify for and file for a waiver no later than September 1, 1999, in the proper BLM State Office).
8. For all mining claims which require assessment work, you must record an affidavit of labor on or before the December 30th immediately following the filing of this waiver. For all other mining claims or sites waived, you must record a notice of intent to hold on or before the December 30th immediately following the filing of this waiver.
9. Mill and tunnel sites may also be listed upon this waiver and be waived from payment of the maintenance fee. A notice of intent to hold for these sites is required to be filed by the December 30th following the filing of this waiver.

NOTICE/BURDEN HOURS STATEMENT

The Privacy Act of 1974, *as amended*, and the regulation in 43 CFR 2.48(d) provide that you be furnished the following information in connection with the information required by this certification of waiver from rental fees.

AUTHORITY: 30 U.S.C. 28-28k; 43 U.S.C. 1201, 1457, 1740, and 1744; and 43 CFR 3830.

PRINCIPLE PURPOSE: This information is to be used to verify that the owner(s) (claimants) of a mining claim has complied with 30 U.S.C. 28f and is entitled to perform assessment work in lieu of paying the maintenance fee for the mining claims listed on this form.

ROUTINE USE: (1) Adjudication of the claimant(s) certification of waiver from paying the maintenance fee otherwise required by 30 U.S.C. 28f. (2) Disclosure may be made to appropriate Federal agencies when location is made within the agency's geographic area of responsibility. (3) Information from the record and/or the record will be transferred to the appropriate Federal, State, or local agency, or a member of the public in response to a specific request for pertinent information. (4) Information may also be provided to the Department of Justice or in a proceeding before a court or adjudicative body; or to Federal, State, local or foreign agencies when needed for enforcement of civil or criminal codes or applicable regulations concerning title rights upon the public land.

EFFECT OF NOT PROVIDING INFORMATION: Disclosure of this information is required by 30 U.S.C. 28f and 43 CFR Part 3830 for those qualified claimants wishing to take the small miner waiver allowed. Failure to supply the information required in this form to support the claimants certification of waiver from payment of the otherwise required maintenance fees will result in the waiver being disallowed and the mining claims subject to forfeiture by BLM under 30 U.S.C. 28i.

The Paperwork Reduction Act of 1995 requires us to inform you that:

This information is being collected to allow the BLM to determine if you qualify for a waiver from the payment of \$100 per mining claim or site maintenance fee established in 30 U.S.C. 28f and the implementing regulations at 43 CFR 3830. A response to this request is required in accordance with the statute to obtain your benefit.

BLM would like you to know that you do not have to respond to this, or any other, Federal agency-sponsored information collection unless it displays a currently valid OMB control number.

Public reporting burden for this form is estimated to average 20 minutes (.33 hours) per response, including time to review instructions, gathering and maintaining data, and completing and reviewing the form. Direct comments regarding this burden estimate, or any other aspect of this form, to the U.S. Department of the Interior, Bureau of Land Management, (1004-0114) Bureau Information Collection Clearance Officer (WQ-600) Mail Stop 401-LS, 1849 C St., N.W., Washington, D.C. 20240.

FOR OFFICIAL USE ONLY 61 NOV 2002

RECEIVED
BLM AZ STATE OFFICE

When Recorded Return Document to:

Anna Stewart
1603 South Kentwood Ave.
Springfield, MO 65804

PAGE: 1 of 2 FEE # 2009050963

B: 7565 P: 520

OFFICIAL RECORDS
OF MOHAVE COUNTY
CAROL MEIER
COUNTY RECORDER



08/18/2009 12:20 PM Fee: \$19.00
DOC TYPE: PL
PAID BY: KENT DOBBINS

Check here if this is a change of address.

Telephone: _____

E-mail address: _____

AFFIDAVIT OF PERFORMANCE OF ANNUAL WORK

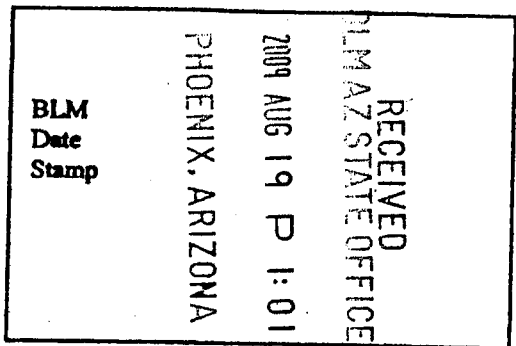
1. State of Arizona, County of Mohave ss:

2. I (Name) Anna Stewart

3. Reside at (Address) 1603 South Kentwood Ave.

City Springfield County _____

State MO Zip 65804 being duly sworn, depose and say that I am a citizen of the United States, more than eighteen years of age, and that all of the facts set forth in this affidavit, subject to the provisions and penalties of 18 U.S.C. 1001 pertaining to the filing of false, fictitious, or fraudulent statements with the United States, are true and correct according to the best of my knowledge, information and belief.



4. Owner's name and address (if not shown in items 1-3 above): _____

5. That I am personally acquainted with the mining claim(s). The work and improvements were made by and at the expense of the owner(s) of said claim(s). Said contiguous group of claims, listed on this document, are situated in the

Weaver (optional) Mining District; Mohave County, Arizona.

Line No.	AMC NUMBER	CLAIM/SITE NAME	COUNTY RECORDER DATA (If available)	TWP	RNG	SEC
1	117907	Gold Bell #1	Dkt/Pg: 674/2&3	26N	20W	26&35
2	117908	Gold Bell #2	Dkt/Pg: 674/4&5	26N	20W	26&35
3	117923	Gold Bell #17	Dkt/Pg: 674/34&35	26N	20W	26&35
4	117924	Gold Bell #18	Dkt/Pg: 674/36&37	26N	20W	26&35
5	117955	Silver Bell #9	Dkt/Pg: 673/979&980	26N	21W	25&26
6	117956	Silver Bell #10	Dkt/Pg: 673/981&982	26N	21W	25&26

RS 9/24/09

RECEIVED
 CLIMATE STATE OFFICE
 PHOENIX, ARIZONA
 2009 AUG 19 P 1:00
 BLM
 Date
 Stamp


7	117957	Silver Bell #11	Dkt/Pg:673/983&984	26N	21W	25&26
8	117958	Silver Bell #12	Dkt/Pg:673/985&986	26N	21W	25&26
9	116255	Tiger Bell #1	Dkt/Pg:672/993&994	26N	21W	25
10	116262	Tiger Bell #8	Dkt/Pg:673/7&8	26N	21W	25

6. That between the dates starting at 12 o'clock noon on September 1, 20 08 and ending at 12 o'clock noon on September 1, 20 09, at least \$ 1,000.00 dollars worth of work and improvements were done and performed upon said claim(s) or upon one or more of a contiguous group of claims for the benefit of all, wholly or partly outside of a contiguous group of claims for the benefit of all, not including the location work.

7. That the following persons were employed to perform the work and improvements described herein: Kent

Dobbins, Beth Wilson, Dean Bush, Wm. Chirgwin, Don Stewart, Hank Duran, Art Alvarez, Frank Mannarino, Buddy Blair, and others.

8. That the work and improvements performed were: Repair & grade roads, Fence old mine shafts, Remove ore for processing with pick & shovel, buckets & barrels & trailer, backhoe, and loader & dump trucks. Table by SEC gravity separation and other process.


9. Dated: 7-20-09 Signature: 

SUBSCRIBED AND SWORN TO before me, a Notary Public, this 20 day of JULY 20 09

By: Sherrie L. Freyer

Notary Public SHERRIE L. FREYER

My Commission Expires AUG. 03, 2010



Bureau of Land Management
 Arizona State Office
www.az.blm.gov

No. of Claims: 10 x \$10 = 100.00
 Check No.: 073706 Init. SC
 Receipt No.: 1981864
 For BLM Use Only

United States Department of the Interior
Bureau of Land Management
 BUSINESS & SUPPORT SVCS DIV
 ONE N CENTRAL AVE SUITE 800
 PHOENIX, AZ 85004 -4427
 Phone: (602) 417-9200

Receipt

No: 1981864

Transaction #: 2045917	
Date of Transaction: 08/19/2009	
CUSTOMER:	ANNA STEWART 1603 S KENTWOOD AVE SPRINGFIELD,MO 65804-1318 US

LINE #	QTY	DESCRIPTION	REMARKS	UNIT PRICE	TOTAL
1	1.00	LOCATABLE MINERALS / MINING CLAIMS-NOT NEW-UNADJUD,ONE AUTH NO. ONLY / MINING CLAIM MONEY RECEIVED CASES: AMC117907/\$100.00	WAIVER & POL (10)	- n/a -	100.00
TOTAL:					\$100.00

PAYMENT INFORMATION			
1	AMOUNT:	100.00	POSTMARKED: N/A
	TYPE:	CHECK	RECEIVED: 08/19/2009
	CHECK NO:	073706	
	NAME:	STEWART, ANNA 1603 S KENTWOOD AVE SPRINGFIELD MO 65804-1318 US	

REMARKS	

This receipt was generated by the automated BLM Collections and Billing System and is a paper representation of a portion of the official electronic record contained therein.

UNITED STATES DEPARTMENT OF THE INTERIOR
BUREAU OF LAND MANAGEMENT

649

AMC 117907
FORM APPROVED
OMB NO. 1004-0114
Expires: February 28, 2010
AMC 117939

MAINTENANCE FEE WAIVER CERTIFICATION

SEE INSTRUCTIONS ON REVERSE

1. This small miner waiver is filed for the assessment year beginning at noon on September 1, 2009, and ending at noon on September 1, 2010.
2. The undersigned and all related parties owned ten or fewer mining claims, mill, or tunnel sites located and maintained on Federal lands in the United States of America on September 1, 2009.
3. The undersigned have performed the assessment work required by law for each mining claim listed prior to filing this waiver and understand that by filing this form; an affidavit of assessment work must be recorded by the December 30th following the filing of this waiver.
4. The undersigned understand that if the assessment work obligation has not yet come due under 30 U.S.C. 28 (for those claims in their first assessment year only); a notice of intent to hold reciting this condition must be recorded by the December 30th following the filing of this waiver.
5. The undersigned understand that mill and tunnel sites may also be listed upon this waiver and be waived from payment of the maintenance fee; and that a notice of intent to hold for these sites is required to be recorded by the December 30th immediately following the filing of this waiver.
6. The undersigned understand and acknowledge that pursuant to 43 U.S.C. 1212 and 18 U.S.C. 1001; the filing or recording of a false, fictitious, or fraudulent document with the Bureau of Land Management may result in a fine of up to \$250,000, a prison term not to exceed five years, or both.
7. The mining claims, mill or tunnel sites for which this waiver from payment of the maintenance fees is requested are:

CLAIM OR SITE NAME	BLM RECORDATION SERIAL NUMBER
1. Gold Bell #13	117919
2. Gold Bell #14	117920
3. Gold Bell #15	117921
4. Gold Bell #16	117922
5. Gold Bell #30	117936
6. Gold Bell #31	117937
7. Gold Bell #32	117938
8. Tinker Bell #1	117939
9. Tinker Bell #2	117940
10. Tinker Bell #3	117941

The owner(s) (claimants) of the above mining claims and sites are:

Bethany R. Wilson
(Owner's Name - Please Print)

x Bethany R. Wilson
(Owner's Signature)

P.O. Box 1770

(Street or P.O. Box)

Dolan Springs AZ 86441
(City) (State) (Zip Code)

(Owner's Name - Please Print)

(Owner's Signature)

(Street or P.O. Box)

(City) (State) (Zip Code)

(Owner's Name - Please Print)

(Owner's Signature)

(Street or P.O. Box)

(City) (State) (Zip Code)

10/50

(Continued on page 2)

ENTERED IN COMPUTER
RS 9/24/09

(Owner's Name - Please Print)	(Owner's Signature)
(Street or P.O. Box)	(City) (State) (Zip Code)
(Owner's Name - Please Print)	(Owner's Signature)
(Street or P.O. Box)	(City) (State) (Zip Code)
(Owner's Name - Please Print)	(Owner's Signature)
(Street or P.O. Box)	(City) (State) (Zip Code)
(Owner's Name - Please Print)	(Owner's Signature)
(Street or P.O. Box)	(City) (State) (Zip Code)

INSTRUCTIONS

1. This certification is made under the provisions of § 1744 of Title 43 and § 28-28k of Title 30 of the United States Code; and the regulations thereunder (43 CFR Part 3830).
2. The claimant(s) must fill in the dates in paragraph 1 for the beginning and ending of the assessment year for which this waiver is sought.
3. The claimant(s) must fill in the date in paragraph 2 for the beginning of the assessment year for which this waiver is sought.
4. All claim and site names and Bureau of Land Management (BLM) serial numbers must be listed for the mining claims, mill sites, and tunnel sites for which the waiver is sought.
5. All owners of the mining claims, mill sites, and tunnel sites and their addresses must be given.
6. This waiver form must be signed by all the claimants or their designated agent, in original form. If an agent is designated, a notarized designation of agent, signed by all of the claimants with proper address given, must be submitted with this waiver.
7. This form must be filed no later than September 1st for the upcoming assessment year in the BLM State Office where the mining claims or sites are recorded, or the waiver cannot be granted by the BLM. (Example: to obtain a waiver for the assessment year 2000, which begins at noon on September 1, 1999, you must qualify for and file for a waiver no later than September 1, 1999, in the proper BLM State Office).
8. For all mining claims which require assessment work, you must record an affidavit of labor on or before the December 30th immediately following the filing of this waiver. For all other mining claims or sites waived, you must record a notice of intent to hold on or before the December 30th immediately following the filing of this waiver.
9. Mill and tunnel sites may also be listed upon this waiver and be waived from payment of the maintenance fee. A notice of intent to hold for these sites is required to be filed by the December 30th following the filing of this waiver.

NOTICE/BURDEN HOURS STATEMENT

The Privacy Act of 1974, as amended, and the regulation in 43 CFR 2.48(d) provide that you be furnished the following information in connection with the information required by this certification of waiver from rental fees.

AUTHORITY: 30 U.S.C. 28-28k; 43 U.S.C. 1201, 1457, 1740, and 1744; and 43 CFR 3830.

PRINCIPLE PURPOSE: This information is to be used to verify that the owner(s) (claimants) of a mining claim has complied with 30 U.S.C. 28f and is entitled to perform assessment work in lieu of paying the maintenance fee for the mining claims listed on this form.

ROUTINE USE: (1) Adjudication of the claimant(s) certification of waiver from paying the maintenance fee otherwise required by 30 U.S.C. 28f. (2) Disclosure may be made to appropriate Federal agencies when location is made within the agency's geographic area of responsibility. (3) Information from the record and/or the record will be transferred to the appropriate Federal, State, or local agency, or a member of the public in response to a specific request for pertinent information. (4) Information may also be provided to the Department of Justice or in a proceeding before a court or adjudicative body; or to Federal, State, local or foreign agencies when needed for enforcement of civil or criminal codes or applicable regulations concerning title rights upon the public land.

EFFECT OF NOT PROVIDING INFORMATION: Disclosure of this information is required by 30 U.S.C. 28f and 43 CFR Part 3830 for those qualified claimants wishing to take the small miner waiver allowed. Failure to supply the information required in this form to support the claimants certification of waiver from payment of the otherwise required maintenance fees will result in the waiver being disallowed and the mining claims subject to forfeiture by BLM under 30 U.S.C. 28i.

The Paperwork Reduction Act of 1995 requires us to inform you that:

This information is being collected to allow the BLM to determine if you qualify for a waiver from the payment of \$100 per mining claim or site maintenance fee established in 30 U.S.C. 28f and the implementing regulations at 43 CFR 3830. A response to this request is required in accordance with the statute to obtain your benefit.

BLM would like you to know that you do not have to respond to this, or any other, Federal agency-sponsored information collection unless it displays a currently valid OMB control number.

Public reporting burden for this form is estimated to average 20 minutes (.33 hours) per response, including time to review instructions, gathering and maintaining data, and completing and reviewing the form. Direct comments regarding this burden estimate, or any other aspect of this form, to the U.S. Department of the Interior, Bureau of Land Management, (1004-0114) Bureau Information Collection Clearance Office (W/O-630), Mail Stop 401 LS, 1849 C St., N.W., Washington, D.C. 20240.

2000 NOV 19 11 25
FOR OFFICIAL USE ONLY

RECEIVED
BLM AZ STATE OFFICE

2

When Recorded Return Document to:

Bethany R. Wilson
P.O. Box 1770
Dolan Springs, AZ 86441



PAGE: 1 of 2 FEE # 2009050957

B: 7565 P: 508

Check here is this is a change of address.

Telephone: _____

E-mail address: _____

OFFICIAL RECORDS
OF MOHAVE COUNTY
CAROL MEIER,
COUNTY RECORDER



08/18/2009 12:20 PM Fee: \$19.00
DOC TYPE: PL
PAID BY: KENT DOBBINS

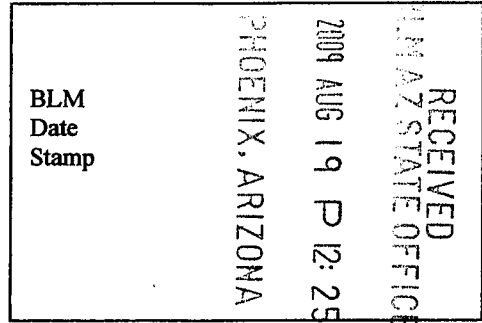
AFFIDAVIT OF PERFORMANCE OF ANNUAL WORK

1. State of Arizona, County of Mohave ss:

2. I (Name) Bethany R. Wilson

3. Reside at (Address) P.O. Box 1770

City Dolan Springs County Mohave



State AZ Zip 86441 being duly sworn, depose and say that I am a citizen of the United States, more than eighteen years of age, and that all of the facts set forth in this affidavit, subject to the provisions and penalties of 18 U.S.C. 1001 pertaining to the filing of false, fictitious, or fraudulent statements with the United States, are true and correct according to the best of my knowledge, information and belief.

4. Owner's name and address (if not shown in Items 1-3 above). _____

5. That I am personally acquainted with the mining claim(s). The work and improvements were made by and at the expense of the owner(s) of said claim(s). Said contiguous group of claims, listed on this document, are situated in the

Weaver (optional) Mining District; Mohave County, Arizona.

Line No.	AMC NUMBER	CLAIM/SITE NAME	COUNTY RECORDER DATA (If available)	TWP	RNG	SEC
1	117919	Gold Bell #13	Dkt/Pg: 674/26&27	25&26N	20&21W	6&31
2	117920	Gold Bell #14	Dkt/Pg: 674/28&29	25&26N	20&21W	6&31
3	117921	Gold Bell #15	Dkt/Pg: 674/30&31	25&26N	20&21W	6&31
4	117922	Gold Bell #16	Dkt/Pg: 674/32&33	25&26N	20&21W	6&31
5	117936	Gold Bell #30	Dkt/Pg: 674/60&61	25&26N	20&21W	6&31
6	117937	Gold Bell #31	Dkt/Pg: 674/62&63	25&26N	20&21W	6&31

Form: MCF108
Revised Jan. 2006
Page 1 of 2

RE 9/24/09

RECEIVED
BLM STATE OFFICE
PHOENIX, ARIZONA
2009 AUG 19 P 12:25

BLM
Date
Stamp

				TWP	RNG	SEC
7	117938	Gold Bell #32	Dkt/Pg:674/64&65	25&26N	20&21W	6&31
8	117939	Tinker Bell #1	Dkt/Pg:673/815&816	26N	20W	31
9	117940	Tinker Bell #2	Dkt/Pg:673/817&818	26N	20W	31
10	117941	Tinker Bell #3	Dkt/Pg:673/819&820	26N	20W	31

6. That between the dates starting at 12 o'clock noon on September 1, 20⁰⁸ and ending at 12 o'clock noon on September 1, 20⁰⁹ at least \$1,000.00 dollars worth of work and improvements were done and performed upon said claim(s) or upon one or more of a contiguous group of claims for the benefit of all, wholly or partly outside of a contiguous group of claims for the benefit of all, not including the location work.

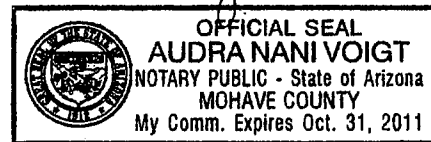
7. That the following persons were employed to perform the work and improvements described herein: Kent Dobbins, Beth Wilson, Dean Bush, Wm. Chirgwin, Don Stewart, Hank Duran, Art Alvarez, Frank Mannarino, Buddy Blair and others.

8. That the work and improvements performed were: Repair&grade roads. Fence old mine shafts. Re-move ore for processing with pick&shovel, buckets&barrels & trailer, backhoe, & loader&dump trucks. Table by UTEC gravity separation & other process.

9. Dated: July 6, 2009 Signature: Bethany R. Wilson

SUBSCRIBED AND SWORN TO before me, a Notary Public, this 6th day of July 202009

By: Bethany R. Wilson
 Notary Public Audra Nani Voigt
 My Commission Expires 10/31/2011



Bureau of Land Management
 Arizona State Office
www.az.blm.gov

No. of Claims: 10 x \$10 = 100.00
 Check No.: 0737B Init. bc
 Receipt No.: 1981719
 For BLM Use Only

United States Department of the Interior

Bureau of Land Management
 BUSINESS & SUPPORT SVCS DIV
 ONE N CENTRAL AVE SUITE 800
 PHOENIX, AZ 85004 -4427
 Phone: (602) 417-9200

Receipt

No: 1981719

Transaction #: 2045770	
Date of Transaction: 08/19/2009	
CUSTOMER:	BETHANY WILSON PO BOX 1770 DOLAN SPRINGS, AZ 86441-1770 US

LINE #	QTY	DESCRIPTION	REMARKS	UNIT PRICE	TOTAL
1	1.00	LOCATABLE MINERALS / MINING CLAIMS-NOT NEW-UNADJUD, ONE AUTH NO. ONLY / MINING CLAIM MONEY RECEIVED CASES: AMC117919/\$100.00	WAIVER & POL (10)	- n/a -	100.00
TOTAL:					\$100.00

PAYMENT INFORMATION			
1	AMOUNT:	100.00	POSTMARKED: N/A
	TYPE:	CHECK	RECEIVED: 08/19/2009
	CHECK NO:	073713	
	NAME:	WILSON, BETHANY PO BOX 1770 DOLAN SPRINGS AZ 86441-1770 US	

REMARKS

This receipt was generated by the automated BLM Collections and Billing System and is a paper representation of a portion of the official electronic record contained therein.

Amc 117907
 Amc 117939
 Amc 116255

RECEIVED
 CLIMATE STATE OFFICE
 2009 AUG 19 P 1:32
 PHOENIX, ARIZONA

MAINTENANCE FEE PAYMENT

Claimant Name: Craig Dobbins
 Address: 603 W. Kingsley
 City: Springfield State: MO Zip: 65807
 Telephone: _____
 E-mail address: _____
 X Signature: Craig Dobbins
 Check here if this is a change of address.

BLM
 Date
 Stamp

LINE NO.	AMC NUMBER	CLAIM/SITE NAME	COUNTY RECORDER DATA (If available)	TWP	RNG	SEC
1	117909	Gold Bell #3	Dkt/Pg: 674/6&7	25&26N	20&21W	26&35
2	117910	Gold Bell #4	Dkt/Pg: 674/8&9	25&26N	20&21W	26&35
3	117925	Gold Bell #19	Dkt/Pg: 674/38&39	25&26N	20&21W	26&35
4	117926	Gold Bell #20	Dkt/Pg: 674/40&41	25&26N	20&21W	26&35
5	117927	Gold Bell #21	Dkt/Pg: 674/42&43	25&26N	20&21W	26&35
6	117959	Silver Bell #13	Dkt/Pg: 673/987&988	26N	21W	25&26
7	117960	Silver Bell #14	Dkt/Pg: 673/989&990	26N	21W	25&26
8	117961	Silver Bell #15	Dkt/Pg: 673/991&992	26N	21W	25&26
9	117962	Silver Bell #16	Dkt/Pg: 673/993&994	26N	21W	25&26
10	116258	Tiger Bell #4	Dkt/Pg: 672/999&1000	26N	21W	25

List additional claims on Form MCF114.

Bureau of Land Management
 Arizona State Office
www.az.blm.gov

No. of Claims: 10 x 150 = 1500
 Check No: 073194 Init. SC
 Receipt No.: 073194
 For BLM Use Only

Form: MCF112
 Revised July 2005

This form is available from the Arizona Department of Mines and Mineral Resources and may be reproduced.



United States Department of the Interior

Bureau of Land Management
 BUSINESS & SUPPORT SVCS DIV
 ONE N CENTRAL AVE SUITE 800
 PHOENIX, AZ 85004 -4427
 Phone: (602) 417-9200

Receipt

No: 1981956

Transaction #: 2046016	
Date of Transaction: 08/19/2009	
CUSTOMER:	CRAIG DOBBINS 603 W KINGSLEY ST SPRINGFIELD,MO 65807-4705 US

LINE #	QTY	DESCRIPTION	REMARKS	UNIT PRICE	TOTAL
1	1.00	LOCATABLE MINERALS / MINING CLAIMS-NOT NEW-UNADJUD,ONE AUTH NO. ONLY / MINING CLAIM MONEY RECEIVED CASES: AMC117909/\$150.00	MAINT (10)	- n/a -	150.00
TOTAL:					\$150.00

PAYMENT INFORMATION			
1	AMOUNT:	150.00	POSTMARKED: N/A
	TYPE:	CHECK	RECEIVED: 08/19/2009
	CHECK NO:	073194	
	NAME:	DOBBINS, CRAIG 603 W KINGSLEY ST SPRINGFIELD MO 65807-4705 US	

REMARKS

This receipt was generated by the automated BLM Collections and Billing System and is a paper representation of a portion of the official electronic record contained therein.

AMC 117907

117939

MAINTENANCE FEE PAYMENT

Claimant Name: Bethany R. Wilson

Address: P.O. Box 1770

City: Dolan Springs State: AZ Zip: 86441

Telephone: _____

E-mail address: _____

Signature: Bethany R. Wilson

Check here if this is a change of address.

RECEIVED
BLM AZ STATE OFFICE
2009 AUG 19 P 1:29
PHOENIX, ARIZONA

BLM
Date
Stamp

LINE NO.	AMC NUMBER	CLAIM/SITE NAME	COUNTY RECORDER DATA (If available)	TWP	RNG	SEC
1	117919	Gold Bell #13	Dkt/Pg: 674/26&27	25&26 N	20&21 W	6&31
2	117920	Gold Bell #14	Dkt/Pg: 674/28&29	25&26 N	20&21 W	6&31
3	117921	Gold Bell #15	Dkt/Pg: 674/30&31	25&26 N	20&21 W	6&31
4	117922	Gold Bell #16	Dkt/Pg: 674/32&33	25&26 N	20&21 W	6&31
5	117936	Gold Bell #30	Dkt/Pg: 674/60&61	25&26 N	20&21 W	6&31
6	117937	Gold Bell #31	Dkt/Pg: 674/62&63	25&26 N	20&21 W	6&31
7	117938	Gold Bell #32	Dkt/Pg: 674/64&65	25&26 N	20&21 W	6&31
8	117939	Tinker Bell #1	Dkt/Pg: 673/815&816	26N	20W	31
9	117940	Tinker Bell #2	Dkt/Pg: 673/817&818	26N	20W	31
10	117941	Tinker Bell #3	Dkt/Pg: 673/819&820	26N	20W	31

List additional claims on Form MCF114.

Bureau of Land Management
Arizona State Office
www.az.blm.gov

No. of Claims: 10 x \$ 15000 = 150000
 Check No: 073192 Init. SC
 Receipt No.: 1981950
 For BLM Use Only

Form: MCF112
Revised July 2005

This form is available from the Arizona Department of Mines and Mineral Resources and may be reproduced.

ENTERED
AUG 25 2009
1049

United States Department of the Interior
Bureau of Land Management
 BUSINESS & SUPPORT SVCS DIV
 ONE N CENTRAL AVE SUITE 800
 PHOENIX, AZ 85004 -4427
 Phone: (602) 417-9200

Receipt

No: 1981950

Transaction #: 2046006	
Date of Transaction: 08/19/2009	
CUSTOMER:	BETHANY WILSON PO BOX 1770 DOLAN SPRINGS, AZ 86441-1770 US

LINE #	QTY	DESCRIPTION	REMARKS	UNIT PRICE	TOTAL
1	1.00	LOCATABLE MINERALS / MINING CLAIMS-NOT NEW-UNADJUD, ONE AUTH NO. ONLY / MINING CLAIM MONEY RECEIVED CASES: AMC117919/\$150.00	MAINT (10)	- n/a -	150.00
TOTAL:					\$150.00

PAYMENT INFORMATION					
1	AMOUNT:	150.00	POSTMARKED:	N/A	
	TYPE:	CHECK	RECEIVED:	08/19/2009	
	CHECK NO:	073192			
	NAME:	WILSON, BETHANY PO BOX 1770 DOLAN SPRINGS AZ 86441-1770 US			

REMARKS

This receipt was generated by the automated BLM Collections and Billing System and is a paper representation of a portion of the official electronic record contained therein.

AMC 116255
 AMC 117939
 AMC 117907

MAINTENANCE FEE PAYMENT

Claimant Name: Craig Dobbins
 Address: 603 W. Kingsley
 City: Springfield State: MO Zip: 65807
 Telephone: _____
 E-mail address: _____
 Signature: Craig Dobbins

RECEIVED
 PLM AZ STATE OFFICE
 2009 MAY 19 A 10:09
 PHOENIX, ARIZONA
 BLM
 Date
 Stamp

Check here if this is a change of address.

LINE NO.	AMC NUMBER	CLAIM/SITE NAME	COUNTY RECORDER DATA (If available)	TWP	RNG	SEC
1	117909	Gold Bell #3	Dkt/Pg: 674/6&7	25&26N	20&21W	26&35
2	117910	Gold Bell #4	Dkt/Pg: 674/8&9	25&26N	20&21W	26&35
3	117925	Gold Bell #19	Dkt/Pg: 674/38&39	25&26N	20&21W	26&35
4	117926	Gold Bell #20	Dkt/Pg: 674/40&41	25&26N	20&21W	26&35
5	117927	Gold Bell #21	Dkt/Pg: 674/42&43	25&26N	20&21W	26&35
6	117959	Silver Bell #13	Dkt/Pg: 673/987&988	26N	21W	25&26
7	117960	Silver Bell #14	Dkt/Pg: 673/989&990	26N	21W	25&26
8	117961	Silver Bell #15	Dkt/Pg: 673/991&992	26N	21W	25&26
9	117962	Silver Bell #16	Dkt/Pg: 673/993&994	26N	21W	25&26
10	116258	Tiger Bell #4	Dkt/Pg: 672/999&1000	26N	21W	25

List additional claims on Form MCF114.

Bureau of Land Management
 Arizona State Office
www.az.blm.gov

No. of Claims: 10 x \$125 = 1,250.00
 Check No: 072388 Init. SC
 Receipt No.: 1923716
 For BLM Use Only

Form: MCF112
 Revised July 2005

United States Department of the Interior
Bureau of Land Management
 BUSINESS & SUPPORT SVCS DIV
 ONE N CENTRAL AVE SUITE 800
 PHOENIX, AZ 85004 -4427
 Phone: (602) 417-9200

Receipt

No: 1923716

Transaction #: 1986546	
Date of Transaction: 05/19/2009	
CUSTOMER:	CRAIG DOBBINS 603 W KINGSLEY ST SPRINGFIELD,MO 65807-4705 US

LINE #	QTY	DESCRIPTION	REMARKS	UNIT PRICE	TOTAL
1	1.00	LOCATABLE MINERALS / MINING CLAIMS-NOT NEW-UNADJUD,ONE AUTH NO. ONLY / MINING CLAIM MONEY RECEIVED CASES: AMC117909/\$1250.00	MAINT(10)	- n/a -	1250.00
TOTAL:					\$1,250.00

PAYMENT INFORMATION			
1	AMOUNT:	1250.00	POSTMARKED: N/A
	TYPE:	CHECK	RECEIVED: 05/19/2009
	CHECK NO:	072388	
	NAME:	DOBBINS, CRAIG 603 W KINGSLEY ST SPRINGFIELD MO 65807-4705 US	

REMARKS

This receipt was generated by the automated BLM Collections and Billing System and is a paper representation of a portion of the official electronic record contained therein.

AMC 117907
 AMC 117939
 AMC 116255

MAINTENANCE FEE PAYMENT

Claimant Name: Anna Stewart
 Address: 1603 S. Kentwood Avenue
 City: Springfield State: MO Zip: 65804
 Telephone: _____
 E-mail address: _____
 Signature: _____

RECEIVED
 PLM AZ STATE OFFICE
 2009 MAY 19 A 9:37
 PHOENIX, ARIZONA
 BLM
 Date
 Stamp

Check here if this is a change of address.

LINE NO.	AMC NUMBER	CLAIM/SITE NAME	COUNTY RECORDER DATA (If available)	TWP	RNG	SEC
1	117907	Gold Bell #1	Dkt/Pg: 674/2&3	26N	20W	26 & 35
2	117908	Gold Bell #2	Dkt/Pg: 674/4&5	26N	20W	26 & 35
3	117923	Gold Bell #17	Dkt/Pg: 674/34&35	26N	20W	26 & 35
4	117924	Gold Bell #18	Dkt/Pg: 674/36&37	26N	20W	26 & 35
5	117955	Silver Bell #9	Dkt/Pg: 673/979&980	26N	21W	25 & 26
6	117956	Silver Bell #10	Dkt/Pg: 673/981&982	26N	21W	25 & 26
7	117957	Silver Bell #11	Dkt/Pg: 673/983&984	26N	21W	25 & 26
8	117958	Silver Bell #12	Dkt/Pg: 673/985&986	26N	21W	25 & 26
9	116255	Tiger Bell #1	Dkt/Pg: 672/993&994	26N	21W	25
10	116262	Tiger Bell #8	Dkt/Pg: 673/7&8	26N	21W	25

List additional claims on Form MCF114.

Bureau of Land Management
 Arizona State Office
www.az.blm.gov

No. of Claims: 10 x \$125 = 1,250⁰⁰
 Check No: 072380 Init. JC
 Receipt No.: 1923657
 For BLM Use Only

Form: MCF112
 Revised July 2005

United States Department of the Interior
Bureau of Land Management
 BUSINESS & SUPPORT SVCS DIV
 ONE N CENTRAL AVE SUITE 800
 PHOENIX, AZ 85004 -4427
 Phone: (602) 417-9200

Receipt

No: 1923657

Transaction #: 1986490	
Date of Transaction: 05/19/2009	
CUSTOMER:	ANNA STEWART 1603 S KENTWOOD AVE SPRINGFIELD,MO 65804-1318 US

LINE #	QTY	DESCRIPTION	REMARKS	UNIT PRICE	TOTAL
1	1.00	LOCATABLE MINERALS / MINING CLAIMS-NOT NEW-UNADJUD,ONE AUTH NO. ONLY / MINING CLAIM MONEY RECEIVED CASES: AMC117907/\$1250.00	MAINT (10)	- n/a -	1250.00
TOTAL:					\$1,250.00

PAYMENT INFORMATION					
1	AMOUNT:	1250.00	POSTMARKED:	N/A	
	TYPE:	CHECK	RECEIVED:	05/19/2009	
	CHECK NO:	072380			
	NAME:	STEWART, ANNA 1603 S KENTWOOD AVE SPRINGFIELD MO 65804-1318 US			

REMARKS

This receipt was generated by the automated BLM Collections and Billing System and is a paper representation of a portion of the official electronic record contained therein.

AMC 117907
AMC 117939

MAINTENANCE FEE PAYMENT

Claimant Name: Bethany R. Wilson
 Address: P.O. Box 1770
 City: Dolan Springs State: AZ Zip: 86441
 Telephone: _____
 E-mail address: _____
 Signature: Bethany R. Wilson

Check here if this is a change of address.

RECEIVED
 PLM AZ STATE OFFICE
 2009 MAY 19 A 10: 09
 TUCSON, ARIZONA
 BLM
 Date
 Stamp

LINE NO.	AMC NUMBER	CLAIM/SITE NAME	COUNTY RECORDER DATA (If available)	TWP	RNG	SEC
1	117919	Gold Bell #13	Dkt/Pg: 674/26&27	25&26 N	20&21 W	6&31
2	117920	Gold Bell #14	Dkt/Pg: 674/28&29	25&26 N	20&21 W	6&31
3	117921	Gold Bell #15	Dkt/Pg: 674/30&31	25&26 N	20&21 W	6&31
4	117922	Gold Bell #16	Dkt/Pg: 674/32&33	25&26 N	20&21 W	6&31
5	117936	Gold Bell #30	Dkt/Pg: 674/60&61	25&26 N	20&21 W	6&31
6	117937	Gold Bell #31	Dkt/Pg: 674/62&63	25&26 N	20&21 W	6&31
7	117938	Gold Bell #32	Dkt/Pg: 674/64&65	25&26 N	20&21 W	6&31
8	117939	Tinker Bell #1	Dkt/Pg: 673/815&816	26N	20W	31
9	117940	Tinker Bell #2	Dkt/Pg: 673/817&818	26N	20W	31
10	117941	Tinker Bell #3	Dkt/Pg: 673/819&820	26N	20W	31

List additional claims on Form MCF114.

Bureau of Land Management
 Arizona State Office
www.az.blm.gov

No. of Claims: 10 x \$125 = 1250⁰⁰
 Check No: 072392 Init. SC
 Receipt No.: 1923696
 For BLM Use Only

Form: MCF112
 Revised July 2005

United States Department of the Interior
 Bureau of Land Management
 BUSINESS & SUPPORT SVCS DIV
 ONE N CENTRAL AVE SUITE 800
 PHOENIX, AZ 85004 -4427
 Phone: (602) 417-9200

Receipt

No: 1923696

Transaction #: 1986529	
Date of Transaction: 05/19/2009	
CUSTOMER:	BETHANY WILSON PO BOX 1770 DOLAN SPRINGS,AZ 86441-1770 US

LINE #	QTY	DESCRIPTION	REMARKS	UNIT PRICE	TOTAL
1	1.00	LOCATABLE MINERALS / MINING CLAIMS-NOT NEW-UNADJUD,ONE AUTH NO. ONLY / MINING CLAIM MONEY RECEIVED CASES: AMC117919/\$1250.00		- n/a -	1250.00
TOTAL:					\$1,250.00

PAYMENT INFORMATION					
1	AMOUNT:	1250.00	POSTMARKED:	N/A	
	TYPE:	CHECK	RECEIVED:	05/19/2009	
	CHECK NO:	072392			
	NAME:	WILSON, BETHANY PO BOX 1770 DOLAN SPRINGS AZ 86441-1770 US			

REMARKS

This receipt was generated by the automated BLM Collections and Billing System and is a paper representation of a portion of the official electronic record contained therein.

United States Department of the Interior
 Bureau of Land Management
 BUSINESS & SUPPORT SVCS DIV
 ONE N CENTRAL AVE SUITE 800
 PHOENIX, AZ 85004 -4427
 Phone: (602) 417-9200

AMC 117939
 117907
 116235
 Receipt 116255
 107667
 356471
 No: 1835081

Transaction #: 1894353	
Date of Transaction: 12/09/2008	
CUSTOMER:	KENT DOBBINS PO BOX 1630 DOLAN SPRINGS, AZ 86441-1630 US

LINE #	QTY	DESCRIPTION	REMARKS	UNIT PRICE	TOTAL
1	1.00	LOCATABLE MINERALS / MINING CLAIMS-NOT NEW-UNADJUD, ONE AUTH NO. ONLY / MINING CLAIM MONEY RECEIVED CASES: AMC117942/\$520.00	POL (52)	- n/a -	520.00
TOTAL:					\$520.00

PAYMENT INFORMATION					
1	AMOUNT:	520.00	POSTMARKED:	N/A	
	TYPE:	CASH	RECEIVED:	12/09/2008	
	NAME:	DOBBINS, KENT PO BOX 1630 DOLAN SPRINGS AZ 86441-1630 US			

REMARKS

This receipt was generated by the automated BLM Collections and Billing System and is a paper representation of a portion of the official electronic record contained therein.

When Recorded Return Document to:

Kent Dobbins
P.O. Box 1630
Dolan Springs, AZ 86441

Check here if this is a change of address.

Telephone: _____

E-mail address: _____

BARCODE
PAGE: 1 of 2 FEE # 2008078387

B: 7361 P: 542

OFFICIAL RECORDS
OF MOHAVE COUNTY
JOAN MCCALL
COUNTY RECORDER



12/05/2008 03:48 PM Fee: \$19.00
DOC TYPE: PL
PAID BY: KENT DOBBINS AMC 356471

AFFIDAVIT OF PERFORMANCE OF ANNUAL WORK

1. State of Arizona, County of Mohave ss:


2. I (Name) Kent Dobbins

3. Reside at (Address) P.O. Box 1630

City Dolan Springs County Mohave

State AZ Zip 86441 being duly sworn, depose and say that I am a citizen of the United States, more than eighteen years of age, and that all of the facts set forth in this affidavit, subject to the provisions and penalties of 18 U.S.C. 1001 pertaining to the filing of false, fictitious, or fraudulent statements with the United States, are true and correct according to the best of my knowledge, information and belief.

4. Owner's name and address (If not shown in Items 1-3 above). _____



5. That I am personally acquainted with the mining claim(s). The work and improvements were made by and at the expense of the owner(s) of said claim(s). Said contiguous group of claims, listed on this document, are situated in the

Weaver (optional) Mining District; Mohave County, Arizona.

Line No.	AMC NUMBER	CLAIM/SITE NAME	COUNTY RECORDER DATA (If available)	TWP	RNG	SEC
1	356471	Jumpin Jack 4	Dkt/Pg: 4174/7	26N	20&21W	25&30
2						
3						
4						
5						
6						

Form: MCF108
Revised Jan. 2006
Page 1 of 2

RE 1/14/09

AFFIDAVIT OF PERFORMANCE OF ANNUAL WORK - page 2

RECEIVED
BLM ARIZONA STATE OFFICE
PHOENIX, ARIZONA
2008 DEC - 9 A 10: 08

BLM
Date
Stamp

7						
8						
9						
10						

6. That between the dates starting at 12 o'clock noon on September 1, 20 07 and ending at 12 o'clock noon on September 1, 20 08 at least \$ 100.00 dollars worth of work and improvements were done and performed upon said claim(s) or upon one or more of a contiguous group of claims for the benefit of all, wholly or partly outside of a contiguous group of claims for the benefit of all, not including the location work.

7. That the following persons were employed to perform the work and improvements described herein: Kent Dobbins, Beth Wilson, Dean Bush, Wm. Chirgwin, Jim Drury, and others.

8. That the work and improvements performed were: Roadwork. Filled in areas that washed out. Graded roads except where floodwater made impassable. Removed ore from claims for processing. Manual labor, pick & shovel & elec. hammer. Processing ore in mill in Henderson, NV. Some ore processed in Dolan Springs, AZ. Electroplating, etc. as we have in the past yrs. On a monthly basis. Also exploratory work. Ore removed by buckets, barrels, truck, & trailer.

9. Dated: 12-5-08 Signature: Kent Dobbins

SUBSCRIBED AND SWORN TO before me, a Notary Public, this 5th day of Dec 20 08

By: Kent Dobbins

Notary Public Mary E. McCoy-Durst

My Commission Expires 2/9/2012



Bureau of Land Management
Arizona State Office
www.az.blm.gov

No. of Claims: 1 x \$10 = 10.00
 Check No.: CASH Init. SC
 Receipt No.: 1835081
 For BLM Use Only

Form: MCF108
Revised Jan. 2006
Page 2 of 2

When Recorded Return Document to:

Kent Dobbins
P.O. Box 1630
Dolan Springs, AZ 86441

Check here is this is a change of address.

Telephone: _____

E-mail address: _____

PAGE: 1 of 2 FEE # 2008078388

B: 7361 P: 544

OFFICIAL RECORDS
OF MOHAVE COUNTY
JOAN MCCALL
COUNTY RECORDER



12/05/2008 03:48 PM Fee: \$19.00
DOC TYPE: PL
PAID BY: KENT DOBBINS

AFFIDAVIT OF PERFORMANCE OF ANNUAL WORK

1. State of Arizona, County of Mohave ss:

2. I (Name) Kent Dobbins

3. Reside at (Address) P.O. Box 1630

City Dolan Springs County Mohave

RECEIVED
BLM AZ STATE OFFICE
2008 DEC -9 A 10:08
PHOENIX, ARIZONA
BLM
Date
Stamp

State AZ Zip 86441 being duly sworn, depose and say that I am a citizen of the United States, more than eighteen years of age, and that all of the facts set forth in this affidavit, subject to the provisions and penalties of 18 U.S.C. 1001 pertaining to the filing of false, fictitious, or fraudulent statements with the United States, are true and correct according to the best of my knowledge, information and belief.

4. Owner's name and address (If not shown in Items 1-3 above). _____

5. That I am personally acquainted with the mining claim(s). The work and improvements were made by and at the expense of the owner(s) of said claim(s). Said contiguous group of claims, listed on this document, are situated in the

Weaver (optional) Mining District; Mohave County, Arizona.

Line No.	AMC NUMBER	CLAIM/SITE NAME	COUNTY RECORDER DATA (If available)	TWP	RNG	SEC
1	117968	Silver Bell #22	Dkt/Pg:674/74&75	26N	21W	31
2	117969	Silver Bell #23	Dkt/Pg:674/76&77	26N	21W	31
3	117970	Silver Bell #24	Dkt/Pg:674/78&79	26N	21W	31
4	116235	Blue Bell #1	Dkt/Pg:672/953&954	26N	20W	31
5	116236	Blue Bell #2	Dkt/Pg:672/955&956	26N	20W	31
6						

AFFIDAVIT OF PERFORMANCE OF ANNUAL WORK – page 2

RECEIVED
BLM AZ STATE OFFICE
2008 DEC - 9 A 10: 08
PHOENIX, ARIZONA

BLM
Date
Stamp

7						
8						
9						
10						

6. That between the dates starting at 12 o'clock noon on September 1, 20 07 and ending at 12 o'clock noon on September 1, 20 08 at least \$ 500.00 dollars worth of work and improvements were done and performed upon said claim(s) or upon one or more of a contiguous group of claims for the benefit of all, wholly or partly outside of a contiguous group of claims for the benefit of all, not including the location work.

7. That the following persons were employed to perform the work and improvements described herein: Kent Dobbins, Beth Wilson, Dean Bush, Wm. Chirgwin, Jim Drury, and others.

8. That the work and improvements performed were: Roadwork. Filled in areas that washed out. Grade roads except where floodwater made impassable. Removed ore from claims for processing. Annual labor, pick&shovel&elec.hammer. Processing ore in mill in Henderson, NV. Some ore processed in Dolan Springs, AZ. Electroplating, etc. as we have in past yrs. on a Cont'd basis. Also exploratory work. Ore removed by buckets, barrels, truck, & trailer.

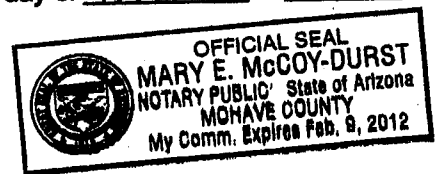
9. Dated: 12-5-08 Signature: Kent Dobbins

SUBSCRIBED AND SWORN TO before me, a Notary Public, this 5th day of Dec 20 08

By: Kent Dobbins

Notary Public Mary E McCoy-Durst

My Commission Expires 2/9/2012



Bureau of Land Management
Arizona State Office
www.az.blm.gov

No. of Claims: 5 x \$10 = 50⁰⁰
 Check No.: CASH Init. SC
 Receipt No.: 1835081
 For BLM Use Only

Form: MCF108
Revised Jan. 2006
Page 2 of 2

THE PURPOSE OF THIS FORM IS TO VERIFY FOR FUTURE REFERENCE THAT CERTAIN INDIVIDUAL FORMS WERE RECEIVED AND PROCESSED BY YOUR OFFICE. THIS FORM WILL BE USED AS PROOF IF ANY FORMS ARE SUBSEQUENTLY LOST BY YOUR OFFICE OR THEREAFTER.

(PLEASE INITIAL TO THE LEFT OF EACH PERSON'S NAME AFTER PROCESSING)

I HAVE RECEIVED AND PROCESSED THE FOLLOWING FORM(S):

KENT DOBBINS : (5 CLAIMS)
1 AFFIDAVIT OF PERFORMANCE OF ANNUAL WORK

ALL FORMS WERE FILED AS REQUIRED AND ALL FEES WERE PAID.



BLM EMPLOYEE SIGNATURE

12-9-2008
DATE

RECEIVED
BLM AZ STATE OFFICE
2008 DEC - 9 A 10: 08
PHOENIX, ARIZONA

BLM STAMP

When Recorded Return Document to:

Craig Dobbins

603 W. Kingsley

Springfield, MO 65807

Check here is this is a change of address.

Telephone: _____

E-mail address: _____

PAGE: 1 of 2 FEE # 2008078384

B: 7361 P: 536

OFFICIAL RECORDS
OF MOHAVE COUNTY
JOAN MCCALL,
COUNTY RECORDER



12/05/2008 03:46 PM Fee: \$19.00
DOC TYPE: PL
PAID BY: CRAIG DOBBINS

AFFIDAVIT OF PERFORMANCE OF ANNUAL WORK

1. State of Arizona, County of Mohave ss:

2. I (Name) Craig Dobbins

3. Reside at (Address) 603 W. Kingsley

City Springfield County _____

RECEIVED
BLM AZ STATE OFFICE
2008 DEC - 9 A 10: 08
PHOENIX, ARIZONA
BLM
Date
Stamp

State MO Zip 65807 being duly sworn, depose and say that I am a citizen of the United States, more than eighteen years of age, and that all of the facts set forth in this affidavit, subject to the provisions and penalties of 18 U.S.C. 1001 pertaining to the filing of false, fictitious, or fraudulent statements with the United States, are true and correct according to the best of my knowledge, information and belief.

4. Owner's name and address (if not shown in Items 1-3 above) _____

5. That I am personally acquainted with the mining claim(s). The work and improvements were made by and at the expense of the owner(s) of said claim(s). Said contiguous group of claims, listed on this document, are situated in the

Weaver (optional) Mining District; Mohave County, Arizona.

Line No.	AMC NUMBER	CLAIM/SITE NAME	COUNTY RECORDER DATA (If available)	TWP	RNG	SEC
1	117909	Gold Bell #3	Dkt/Pg:674/6&7	25&26N	20&21W	26&35
2	117910	Gold Bell #4	Dkt/Pg:674/8&9	25&26N	20&21W	26&35
3	117925	Gold Bell #19	Dkt/Pg:674/38&39	25&26N	20&21W	26&35
4	117926	Gold Bell #20	Dkt/Pg:674/40&41	25&26N	20&21W	26&35
5	117927	Gold Bell #21	Dkt/Pg:674/42&43	25&26N	20&21W	26&35
6	117959	Silver Bell #13	Dkt/Pg:673/987&988	26N	21W	25&26

AFFIDAVIT OF PERFORMANCE OF ANNUAL WORK - page 2

RECEIVED
BLM AZ STATE OFFICE
2008 DEC - 9 A 10:08
PHOENIX, ARIZONA

BLM
Date
Stamp

	AMC		Dkt/Pg:	TWP	RNG	SECT
7	117960	Silver Bell #14	673/989&990	26N	21W	25&26
8	117961	Silver Bell #15	673/991&992	26N	21W	25&26
9	117962	Silver Bell #16	673/993&994	26N	21W	25&26
10	116258	Tiger Bell #4	672/999&000	26N	21W	25

6. That between the dates starting at 12 o'clock noon on September 1, 20 07 and ending at 12 o'clock noon on September 1, 20 08 at least \$ 1,000.00 dollars worth of work and improvements were done and performed upon said claim(s) or upon one or more of a contiguous group of claims for the benefit of all, wholly or partly outside of a contiguous group of claims for the benefit of all, not including the location work.

7. That the following persons were employed to perform the work and improvements described herein: Kent Dobbins, Beth Wilson, Dean Bush, Wm. Chirgwin, Jim Drury, & others.

8. That the work and improvements performed were: Roadwork. Filled in areas that washed out. Graded roads except where floodwater made impassable. Removed ore from claims for processing. Manual labor, pick&shovel&elec. hammer. Processing ore in mill in Henderson, NV. Some ore processed in Dolan Springs, AZ. Electroplating, etc. as we have in the past yrs. on a cont'd basis. Also exploratory work. Ore removed by buckets, barrels, truck & trail

9. Dated: 11-20-08 Signature: [Signature]

SUBSCRIBED AND SWORN TO before me, a Notary Public, this 20th day of November 2008

By: Stephanie L. Ghan

Notary Public Stephanie L. Ghan

My Commission Expires July 26 2012

STEPHANIE L. GHAN
Notary Public - Notary Seal
STATE OF MISSOURI
Greene County - Comm#08411224
My Commission Expires July 26, 2012

Bureau of Land Management
Arizona State Office
www.az.blm.gov

No. of Claims: 10 x \$10 = 100.00
Check No.: CASH Init. SG
Receipt No.: 1835081
For BLM Use Only

Form: MCF108
Revised Jan. 2006
Page 2 of 2

THE PURPOSE OF THIS FORM IS TO VERIFY FOR FUTURE REFERENCE THAT CERTAIN INDIVIDUAL FORMS WERE RECEIVED AND PROCESSED BY YOUR OFFICE. THIS FORM WILL BE USED AS PROOF IF ANY FORMS ARE SUBSEQUENTLY LOST BY YOUR OFFICE OR THEREAFTER.


(PLEASE INITIAL TO THE LEFT OF EACH PERSON'S NAME AFTER PROCESSING)

I HAVE RECEIVED AND PROCESSED THE FOLLOWING FORM(S):

CRAIG DOBBINS :

1 AFFIDAVIT OF PERFORMANCE OF ANNUAL WORK

ALL FORMS WERE FILED AS REQUIRED AND ALL FEES WERE PAID.



BLM EMPLOYEE SIGNATURE

12-9-2008

DATE

BLM STAMP

PHOENIX, ARIZONA

2008 DEC - 9 A 10: 08

RECEIVED
BLM AZ STATE OFFICE

When Recorded Return Document to:

2
Tasha Inmon
2807 N. Farm Road 81
Willard, MO 65781

PAGE: 1 of 2 FEE # 2008078385

B: 7361 P: 538

Check here if this is a change of address.

Telephone: _____

E-mail address: _____

OFFICIAL RECORDS
OF MOHAVE COUNTY
JOAN MCCALL,
COUNTY RECORDER



12/05/2008 03:47 PM Fee: \$19.00
DOC TYPE: PL
PAID BY: TASHA INMON

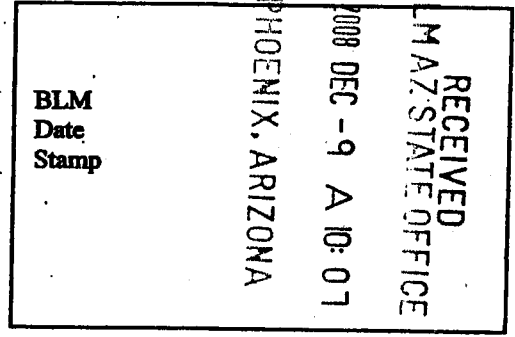
AFFIDAVIT OF PERFORMANCE OF ANNUAL WORK

1. State of Arizona, County of Mohave ss:

2. I (Name) Tasha Inmon

3. Reside at (Address) 2807 N. Farm Rd. 81

City Willard County _____



State MO Zip 65781 being duly sworn, depose and say that I am a citizen of the United States, more than eighteen years of age, and that all of the facts set forth in this affidavit, subject to the provisions and penalties of 18 U.S.C. 1001 pertaining to the filing of false, fictitious, or fraudulent statements with the United States, are true and correct according to the best of my knowledge, information and belief.

4. Owner's name and address (if not shown in Items 1-3 above). _____

5. That I am personally acquainted with the mining claim(s). The work and improvements were made by and at the expense of the owner(s) of said claim(s). Said contiguous group of claims, listed on this document, are situated in the

Weaver (optional) Mining District; Mohave County, Arizona.

Line No.	AMC NUMBER	CLAIM/SITE NAME	COUNTY RECORDER DATA (If available)	TWP	RNG	SEC
1	116256	Tiger Bell #2	Dkt/Pg:672/995&996	26N	20&21W	25
2	116257	Tiger Bell #3	Dkt/Pg:672/997&998	26N	20&21W	25
3	116259	Tiger Bell #5	Dkt/Pg:673/1&2	26N	20&21W	25
4	116260	Tiger Bell #6	Dkt/Pg:673/3&4	26N	20&21W	25
5	116261	Tiger Bell #7	Dkt/Pg:673/5&6	26N	20&21W	25
6						

AFFIDAVIT OF PERFORMANCE OF ANNUAL WORK - page 2

RECEIVED
BLM AZ STATE OFFICE
2008 DEC - 9 A 10: 08
PHOENIX, ARIZONA

BLM
Date
Stamp

7					
8					
9					
10					

6. That between the dates starting at 12 o'clock noon on September 1, 20 07 and ending at 12 o'clock noon on September 1, 20 08, at least \$ 500.00 dollars worth of work and improvements were done and performed upon said claim(s) or upon one or more of a contiguous group of claims for the benefit of all, wholly or partly outside of a contiguous group of claims for the benefit of all, not including the location work.

7. That the following persons were employed to perform the work and improvements described herein: Kent Dobbins, Beth Wilson, Dean Bush, Wm. Chirgwin, Jim Drury, & others.

8. That the work and improvements performed were: Roadwork. Filled in areas that washed out. Grade roads except where floodwater made impassable. Removed ore from claims for processing annual labor, pick & shovel & elec. hammer. Processing ore in mill in Henderson, NV. Some ore processed in Dolan Springs, AZ. Electroplating, etc. as we have in the past yrs. on a n't basis. Also exploratory work. Ore removed by buckets, barrels, truck & trailer.

9. Dated: 12/3/08 Signature: Jasha M. Inman

SUBSCRIBED AND SWORN TO before me, a Notary Public, this 3rd day of December 2008

By: Sarah E Angotti

Notary Public Sarah E Angotti

My Commission Expires April 12 2011

SARAH E. ANGOTTI
Notary Public - Notary Seal
STATE OF MISSOURI
Christian County - Comm#07033925
My Commission Expires Apr. 12, 2011

Bureau of Land Management
Arizona State Office
www.az.blm.gov

No. of Claims: 5 x \$10 = 50⁰⁰
Check No.: Cash Init. SA
Receipt No.: 1835081
For BLM Use Only

Form: MCF108
Revised Jan. 2006
Page 2 of 2

THE PURPOSE OF THIS FORM IS TO VERIFY FOR FUTURE REFERENCE THAT CERTAIN INDIVIDUAL FORMS WERE RECEIVED AND PROCESSED BY YOUR OFFICE. THIS FORM WILL BE USED AS PROOF IF ANY FORMS ARE SUBSEQUENTLY LOST BY YOUR OFFICE OR THEREAFTER.

(PLEASE INITIAL TO THE LEFT OF EACH PERSON'S NAME AFTER PROCESSING)

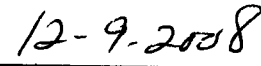
I HAVE RECEIVED AND PROCESSED THE FOLLOWING FORM(S):

TASHA INMON :
1 AFFIDAVIT OF PERFORMANCE OF ANNUAL WORK

ALL FORMS WERE FILED AS REQUIRED AND ALL FEES WERE PAID.



BLM EMPLOYEE SIGNATURE



DATE

RECEIVED
BLM AZ STATE OFFICE
2008 DEC - 9 A 10: 08
PHOENIX, ARIZONA

BLM STAMP

When Recorded Return Document to:

Brendan Galyean
230 Whitetail Drive
Walnut Shade, MO 65771

Check here is this is a change of address.

Telephone: _____

E-mail address: _____

PAGE: 1 of 2 FEE # 2008078386

B: 7361 P: 540

OFFICIAL RECORDS
OF MOHAVE COUNTY
JOAN MCCALL
COUNTY RECORDER



12/05/2008 03:47 PM Fee: \$19.00
DOC TYPE: PL
PAID BY: BRENNAN GALYEAN


AFFIDAVIT OF PERFORMANCE OF ANNUAL WORK

1. State of Arizona, County of Mohave ss:

2. I (Name) Brendan Galyean

3. Reside at (Address) 230 Whitetail Drive

City Walnut Shade County _____



State MO Zip 65771 being duly sworn, depose and say that I am a citizen of the United States, more than eighteen years of age, and that all of the facts set forth in this affidavit, subject to the provisions and penalties of 18 U.S.C. 1001 pertaining to the filing of false, fictitious, or fraudulent statements with the United States, are true and correct according to the best of my knowledge, information and belief.

4. Owner's name and address (if not shown in Items 1-3 above). _____

5. That I am personally acquainted with the mining claim(s). The work and improvements were made by and at the expense of the owner(s) of said claim(s). Said contiguous group of claims, listed on this document, are situated in the

Weaver (optional) Mining District, Mohave County, Arizona.

Line No.	AMC NUMBER	CLAIM/SITE NAME	COUNTY RECORDER DATA (If available)	TWP	RNG	SEC
1	116237	Blue Bell #3	Dkt/Pg: 672 957 & 958	26N	20W	30
2	116238	Blue Bell #4	Dkt/Pg: 672 959 & 960	26N	20W	30
3	116239	Blue Bell #5	Dkt/Pg: 672 961 & 962	26N	20W	30
4	116240	Blue Bell #6	Dkt/Pg: 672 963 & 964	26N	20W	30
5	116241	Blue Bell #7	Dkt/Pg: 672 965 & 966	26N	20W	30
6	116242	Blue Bell #8	Dkt/Pg: 672 967 & 968	26N	20W	30

AFFIDAVIT OF PERFORMANCE OF ANNUAL WORK – page 2

RECEIVED
 ARIZONA STATE OFFICE
 2008 DEC -9 A 10:07
 PHOENIX, ARIZONA
 BLM
 Date
 Stamp

	AMC		Dkt/Pg: 644	TWP	RNG	SEC
7	107674	Jumpin Jack #8	106 & 107	26N	20&21W	30
8	107675	Jumpin Jack #9	Dkt/Pg: 644 108 & 109	26N	20&21W	30
9	107676	Jumpin Jack #10	Dkt/Pg: 644 110 & 111	26N	20&21W	30
10						

6. That between the dates starting at 12 o'clock noon on September 1, 20 07 and ending at 12 o'clock noon on September 1, 20 08 at least \$ 900.00 dollars worth of work and improvements were done and performed upon said claim(s) or upon one or more of a contiguous group of claims for the benefit of all, wholly or partly outside of a contiguous group of claims for the benefit of all, not including the location work.

7. That the following persons were employed to perform the work and improvements described herein: Kent Dobbins, Beth Wilson, Dean Bush, Wm. Chirgwin, Jim Drury, and others.

8. That the work and improvements performed were: Roadwork Filled in areas that washed out. Graded roads except where floodwater made impassable. Removed ore from claims for processing. Annual labor, pick&shovel&elec. hammer. Processing ore in mill in Henderson, NV. Some ore processed in Dolan Springs, AZ. Electroplating, etc. as we have in the past yrs, on a cont'd basis. Also exploratory work. Ore removed by buckets, barrels, truck & trailer.

9. Dated: 11/13/08 Signature: Brendan Dallyan

SUBSCRIBED AND SWORN TO before me, a Notary Public, this 13 day of November 20 08

By: Sandra K. Capps

Notary Public Sandra K. Capps

My Commission Expires Jan. 29, 2010

SANDRA K. CAPPS
 Bureau of Notary Public Seal
 Arizona State of MISSOURI
 www.az.gov
 My Commission Expires Jan. 29, 2010

No. of Claims: 9 x \$10 = 9000
 Check No. CASH Init. SC
 Receipt No.: 1835081
 For BLM Use Only

Form: MCF108
 Revised Jan. 2006
 Page 2 of 2

THE PURPOSE OF THIS FORM IS TO VERIFY FOR FUTURE REFERENCE THAT CERTAIN INDIVIDUAL FORMS WERE RECEIVED AND PROCESSED BY YOUR OFFICE. THIS FORM WILL BE USED AS PROOF IF ANY FORMS ARE SUBSEQUENTLY LOST BY YOUR OFFICE OR THEREAFTER.

(PLEASE INITIAL TO THE LEFT OF EACH PERSON'S NAME AFTER PROCESSING)

I HAVE RECEIVED AND PROCESSED THE FOLLOWING FORM(S):

BRENDAN GALYEAN :
1 AFFIDAVIT OF PERFORMANCE OF ANNUAL WORK

ALL FORMS WERE FILED AS REQUIRED AND ALL FEES WERE PAID.



BLM EMPLOYEE SIGNATURE

12-9-2008
DATE

RECEIVED
BLM AZ STATE OFFICE
2008 DEC - 9 A 10: 07
PHOENIX, ARIZONA

BLM STAMP

When Recorded Return Document to:

Bethany R. Wilson

P.O. Box 1770

Dolan Springs, AZ 86441

PAGE: 1 of 2 FEE # 2008078383

B: 7361 P: 534

OFFICIAL RECORDS OF MOHAVE COUNTY JOAN MCCALL COUNTY RECORDER



12/05/2008 03:46 PM Fee: \$19.00 DOC TYPE: PL PAID BY: BETHANY R WILSON

Check here is this is a change of address.

Telephone: _____

E-mail address: _____

AFFIDAVIT OF PERFORMANCE OF ANNUAL WORK

1. State of Arizona, County of Mohave ss:

2. I (Name) Bethany R. Wilson

3. Reside at (Address) P.O. Box 1770

City Dolan Springs County Mohave

RECEIVED AZ STATE OFFICE 2008 DEC -9 A 10:07 PHOENIX, ARIZONA BLM Date Stamp

State AZ Zip 86441 being duly sworn, depose and say that I am a citizen of the United States, more than eighteen years of age, and that all of the facts set forth in this affidavit, subject to the provisions and penalties of 18 U.S.C. 1001 pertaining to the filing of false, fictitious, or fraudulent statements with the United States, are true and correct according to the best of my knowledge, information and belief.

4. Owner's name and address (if not shown in Items 1-3 above).

5. That I am personally acquainted with the mining claim(s). The work and improvements were made by and at the expense of the owner(s) of said claim(s). Said contiguous group of claims, listed on this document, are situated in the

Weaver (optional) Mining District; Mohave County, Arizona.

Table with 7 columns: Line No., AMC NUMBER, CLAIM/SITE NAME, COUNTY RECORDER DATA (If available), TWP, RNG, SEC. Rows 1-6 listing Gold Bell claims #13-31.

RECEIVED
 BLM AZ STATE OFFICE
 2008 DEC - 9 A 10: 07
 PHOENIX, ARIZONA
 BLM
 Date
 Stamp

7	117938	Gold Bell #32	Dkt/Pg: 674/64&65	TWP 25&26N	RNG 20&21W	SEC 6&31
8	117939	Tinker Bell #1	Dkt/Pg: 673/815&816	26N	20W	31
9	117940	Tinker Bell #2	Dkt/Pg: 673/817&818	26N	20W	31
10	117941	Tinker Bell #3	Dkt/Pg: 673/819&820	26N	20W	31

6. That between the dates starting at 12 o'clock noon on September 1, 20 07 and ending at 12 o'clock noon on September 1, 20 08 at least \$ 1,000.00 dollars worth of work and improvements were done and performed upon said claim(s) or upon one or more of a contiguous group of claims for the benefit of all, wholly or partly outside of a contiguous group of claims for the benefit of all, not including the location work.

7. That the following persons were employed to perform the work and improvements described herein: Kent Dobbins, Beth Wilson, Dean Bush, Wm. Chirgwin, Jim Drury, and others.

8. That the work and improvements performed were: Roadwork. Filled in areas that washed out. Grade roads except where floodwater made impassable. Removed ore from claims for processing. Manual labor, pick & shovel & elec hammer. Processing ore in mill in Henderson, NV. Some ore processed in Dolan Springs, AZ. Electroplating, etc. as we have in past yrs. on a cont'd basis. Also exploratory work. Ore removed in buckets, barrels, truck, & trailer.

x 9. Dated: 12-5-08 Signature: Bethany R. Wilson
 SUBSCRIBED AND SWORN TO before me, a Notary Public, this 5th day of Dec 20 08

By: BETHANY R. WILSON
 Notary Public Melody Beach
 My Commission Expires Feb. 8, 2010



No. of Claims: 10 x \$10 = 100.00
 Check No.: Cash Init. SC
 Receipt No.: 1835081
 For BLM Use Only

Bureau of Land Management
 Arizona State Office
www.az.blm.gov

THE PURPOSE OF THIS FORM IS TO VERIFY FOR FUTURE REFERENCE THAT CERTAIN INDIVIDUAL FORMS WERE RECEIVED AND PROCESSED BY YOUR OFFICE. THIS FORM WILL BE USED AS PROOF IF ANY FORMS ARE SUBSEQUENTLY LOST BY YOUR OFFICE OR THEREAFTER.

(PLEASE INITIAL TO THE LEFT OF EACH PERSON'S NAME AFTER PROCESSING)

I HAVE RECEIVED AND PROCESSED THE FOLLOWING FORM(S):

BETHANY R. WILSON :
1 AFFIDAVIT OF PERFORMANCE OF ANNUAL WORK

ALL FORMS WERE FILED AS REQUIRED AND ALL FEES WERE PAID.



BLM EMPLOYEE SIGNATURE

12-9-2008

DATE

RECEIVED
BLM AZ STATE OFFICE
2008 DEC -9 A 10:07
PHOENIX, ARIZONA

BLM STAMP

When Recorded Return Document to:

William J. Chirgwin
P.O. Box 1558
Dolan Springs, AZ 86441

Check here is this is a change of address.

Telephone: 928-767-3739

E-mail address: _____



PAGE: 1 of 2 FEE # 2008077897

B: 7360 P: 80

OFFICIAL RECORDS
OF MOHAVE COUNTY
JOAN MCCALL,
COUNTY RECORDER



12/04/2008 09:18 AM Fee: \$19.00
DOC TYPE: PL
PAID BY: WILLIAM CHIRGWIN

AFFIDAVIT OF PERFORMANCE OF ANNUAL WORK

1. State of Arizona, County of Mohave ss:

2. I (Name) William J. Chirgwin

3. Reside at (Address) P.O. Box 1558

City Dolan Springs County Mohave

RECEIVED
BLM AZ STATE OFFICE
2008 DEC -9 A 10:07
PHOENIX, ARIZONA
BLM
Date
Stamp

State AZ Zip 86441 being duly sworn, depose and say that I am a citizen of the United States, more than eighteen years of age, and that all of the facts set forth in this affidavit, subject to the provisions and penalties of 18 U.S.C. 1001 pertaining to the filing of false, fictitious, or fraudulent statements with the United States, are true and correct according to the best of my knowledge, information and belief.

4. Owner's name and address (if not shown in Items 1-3 above). _____

5. That I am personally acquainted with the mining claim(s). The work and improvements were made by and at the expense of the owner(s) of said claim(s). Said contiguous group of claims, listed on this document, are situated in the

Weaver (optional) Mining District, Mohave County, Arizona.

Line No.	AMC NUMBER	CLAIM/SITE NAME	COUNTY RECORDER DATA (If available)	TWP	RNG	SEC
1	116264	Tiger Bell #10	Dkt/Pg: 673/11&12	26N	21W	24&25
2	116265	Tiger Bell #11	Dkt/Pg: 673/13&14	26N	21W	24&25
3	116266	Tiger Bell #12	Dkt/Pg: 673/15&16	26N	21W	24&25
4	116267	Tiger Bell #13	Dkt/Pg: 673/17&18	26N	21W	24&25
5	116268	Tiger Bell #14	Dkt/Pg: 673/19&20	26N	21W	24&25
6	116244	Blue Bell #10	Dkt/Pg: 672/971&972	26N	20&21W	30

AFFIDAVIT OF PERFORMANCE OF ANNUAL WORK – page 2

RECEIVED
BLM AZ STATE OFFICE
2008 DEC - 9 A 10: 0
PHOENIX, ARIZONA

BLM
Date
Stamp

			Dkt/Pg: 672/973&974	TWP 26N	RNG 20&21W	SEC 30
7	116245	Blue Bell #11				
8						
9						
10						

6. That between the dates starting at 12 o'clock noon on September 1, 20 07 and ending at 12 o'clock noon on September 1, 20 08, at least \$ 700.00 dollars worth of work and improvements were done and performed upon said claim(s) or upon one or more of a contiguous group of claims for the benefit of all, wholly or partly outside of a contiguous group of claims for the benefit of all, not including the location work.

7. That the following persons were employed to perform the work and improvements described herein: Kent Dobbins, Beth Wilson, Dean Bush, Wm. Chirgwin, Jim Drury and others.

8. That the work and improvements performed were: Roadwork. Filled in areas that washed out. Grade roads except where floodwater made impassable. Removed ore from claims for processing. Annual labor, pick & shovel & elec. hammer. Processing ore in mill in Henderson, NV. Some ore processed in Dolan Springs, AZ. Electroplating, etc. as we have in the past yrs. on cont'd. basis. Also exploratory work. Ore removed by buckets, barrels, truck & trailer.


9. Dated: 11/14/08 Signature: William J. Chirgwin

SUBSCRIBED AND SWORN TO before me, a Notary Public, this 14th day of NOV 20 08.

By: William J. Chirgwin

Notary Public Carol L. McAllister

My Commission Expires 06-10-2012



Bureau of Land Management
Arizona State Office
www.az.blm.gov

No. of Claims: 7 x \$10 = 70.00
 Check No.: CASH Init. SC
 Receipt No.: 1835081
 For BLM Use Only

When Recorded Return Document to:

Lee Wilson
P.O. Box 1770
Dolan Springs, AZ 86441

PAGE: 1 of 2 FEE # 2008078382

B: 7361 P: 532

OFFICIAL RECORDS
OF MOHAVE COUNTY
JOAN MCCALL
COUNTY RECORDER



12/05/2008 03:44 PM Fee: \$19.00
DOC TYPE: PL
PAID BY: LEE WILSON

Check here is this is a change of address.

Telephone: _____

E-mail address: _____

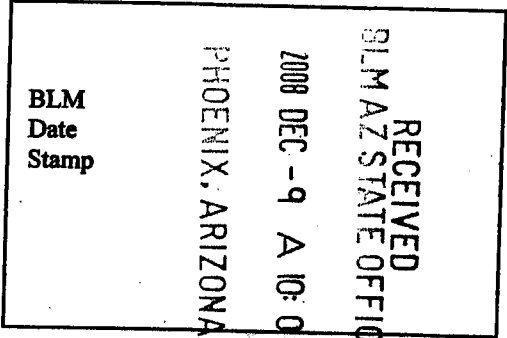
AFFIDAVIT OF PERFORMANCE OF ANNUAL WORK

1. State of Arizona, County of Mohave ss:

2. I (Name) Lee Wilson

3. Reside at (Address, P.O. Box 1770

City Dolan Springs County Mohave



State AZ Zip 86441 being duly sworn, depose and say that I am a citizen of the United States, more than eighteen years of age, and that all of the facts set forth in this affidavit, subject to the provisions and penalties of 18 U.S.C. 1001 pertaining to the filing of false, fictitious, or fraudulent statements with the United States, are true and correct according to the best of my knowledge, information and belief.

4. Owner's name and address (if not shown in Items 1-3 above). _____

5. That I am personally acquainted with the mining claim(s). The work and improvements were made by and at the expense of the owner(s) of said claim(s). Said contiguous group of claims, listed on this document, are situated in the

Weaver (optional) Mining District; Mohave County, Arizona.

Line No.	AMC NUMBER	CLAIM/SITE NAME	COUNTY RECORDER DATA (if available)	TWP	RNG	SEC
1	117942	Tinker Bell #4	Dkt/Pg:673/821&822	26N	20W	31
2	117943	Tinker Bell #5	Dkt/Pg:673/823&824	26N	20W	31
3	117944	Tinker Bell #6	Dkt/Pg:673/825&826	26N	20W	31
4	117945	Tinker Bell #7	Dkt/Pg:673/827&828	26N	20W	31
5	117946	Tinker Bell #8	Dkt/Pg:673/829&830	26N	20W	31
6						

AFFIDAVIT OF PERFORMANCE OF ANNUAL WORK – page 2

RECEIVED
BLM AZ STATE OFFICE
2008 DEC - 9 A 10: 08
PHOENIX, ARIZONA

BLM
Date
Stamp

7						
8						
9						
10						

6. That between the dates starting at 12 o'clock noon on September 1, 20 07 and ending at 12 o'clock noon on September 1, 2008 at least \$ 500.00 dollars worth of work and improvements were done and performed upon said claim(s) or upon one or more of a contiguous group of claims for the benefit of all, wholly or partly outside of a contiguous group of claims for the benefit of all, not including the location work.

7. That the following persons were employed to perform the work and improvements described herein: Kent Dobbins, Beth Wilson, Dean Bush, Wm. Chirgwin, Jim Drury, & others.

8. That the work and improvements performed were: Roadwork. Filled in areas that washed out. Graded roads except where floodwater made impassable. Removed ore from claims for processing annual labor, pick&shovel&elec.hammer. Processing ore in mill in Henderson, NV. Some ore processed in Dolan Springs, AZ. Electroplating, etc. as we have in past yrs. on a cont'd basis. Also exploratory work. Ore removed by buckets, truck, & trailer.

x9. Dated: 12/1/08 *Signature: [Signature]

SUBSCRIBED AND SWORN TO before me, a Notary Public, this 1 day of DEC 20 08

By: Lee A. Wilson

Notary Public Stephanie D Sommers Stephanie Stach

My Commission Expires 3/1/09



Bureau of Land Management
Arizona State Office
www.az.blm.gov

No. of Claims: 5 x \$10 = 50.00
 Check No.: Cash Init. SC
 Receipt No.: 1835081
 For BLM Use Only

Form: MCF108
Revised Jan. 2006
Page 2 of 2

THE PURPOSE OF THIS FORM IS TO VERIFY FOR FUTURE REFERENCE THAT CERTAIN INDIVIDUAL FORMS WERE RECEIVED AND PROCESSED BY YOUR OFFICE. THIS FORM WILL BE USED AS PROOF IF ANY FORMS ARE SUBSEQUENTLY LOST BY YOUR OFFICE OR THEREAFTER.

(PLEASE INITIAL TO THE LEFT OF EACH PERSON'S NAME AFTER PROCESSING)

I HAVE RECEIVED AND PROCESSED THE FOLLOWING FORM(S):

LEE WILSON :
1 AFFIDAVIT OF PERFORMANCE OF ANNUAL WORK

ALL FORMS WERE FILED AS REQUIRED AND ALL FEES WERE PAID.

Susie Cruz
BLM EMPLOYEE SIGNATURE

12-9-2008
DATE

RECEIVED
BLM AZ STATE OFFICE
2008 DEC - 9 A 10: 09
PHOENIX, ARIZONA
BLM STAMP

THE PURPOSE OF THIS FORM IS TO VERIFY FOR FUTURE REFERENCE THAT CERTAIN INDIVIDUAL FORMS WERE RECEIVED AND PROCESSED BY YOUR OFFICE. THIS FORM WILL BE USED AS PROOF IF ANY FORMS ARE SUBSEQUENTLY LOST BY YOUR OFFICE, OR THEREAFTER.

(PLEASE INITIAL TO THE LEFT OF EACH PERSON'S NAME AFTER PROCESSING)

I HAVE RECEIVED AND PROCESSED THE FOLLOWING FORM(S):

WILLIAM J. CHIRGWIN:
1 AFFIDAVIT OF PERFORMANCE OF ANNUAL WORK

BETHANY R. WILSON:
1 AFFIDAVIT OF PERFORMANCE OF ANNUAL WORK

BRENDAN GALYEAN:
1 AFFIDAVIT OF PERFORMANCE OF ANNUAL WORK

TASHA INMON:
1 AFFIDAVIT OF PERFORMANCE OF ANNUAL WORK

CRAIG DOBBINS:
1 AFFIDAVIT OF PERFORMANCE OF ANNUAL WORK

KENT DOBBINS: (5 Claims)
1 AFFIDAVIT OF PERFORMANCE OF ANNUAL WORK

KENT DOBBINS: (1 Claim)
1 AFFIDAVIT OF PERFORMANCE OF ANNUAL WORK

LEE WILSON:
1 AFFIDAVIT OF PERFORMANCE OF ANNUAL WORK

ALL FORMS WERE FILED AS REQUIRED AND ALL FEES WERE PAID.

Aussie Cruz
BLM EMPLOYEE SIGNATURE

12-9-2008
DATE

RECEIVED
BLM AZ STATE OFFICE
2008 DEC -9 A 10: 09
PHOENIX, ARIZONA

BLM STAMP

AMC 117907

AMC 117939

10/50

Form 3830-2
(March 2007)

UNITED STATES DEPARTMENT OF THE INTERIOR
BUREAU OF LAND MANAGEMENT

MAINTENANCE FEE WAIVER CERTIFICATION

SEE INSTRUCTIONS ON REVERSE

FORM APPROVED
OMB NO. 1004-0114
Expires: February 28, 2010

350

1. This small miner waiver is filed for the assessment year beginning at noon on September 1, ~~2008~~ and ending at noon on September 1, 2009.
2. The undersigned and all related parties owned ten or fewer mining claims, mill, or tunnel sites located and maintained on Federal lands in the United States of America on September 1, 2008.
3. The undersigned have performed the assessment work required by law for each mining claim listed prior to filing this waiver and understand that by filing this form; an affidavit of assessment work must be recorded by the December 30th following the filing of this waiver.
4. The undersigned understand that if the assessment work obligation has not yet come due under 30 U.S.C. 28 (for those claims in their first assessment year only); a notice of intent to hold reciting this condition must be recorded by the December 30th following the filing of this waiver.
5. The undersigned understand that mill and tunnel sites may also be listed upon this waiver and be waived from payment of the maintenance fee; and that a notice of intent to hold for these sites is required to be recorded by the December 30th immediately following the filing of this waiver.
6. The undersigned understand and acknowledge that pursuant to 43 U.S.C. 1212 and 18 U.S.C. 1001; the filing or recording of a false, fictitious, or fraudulent document with the Bureau of Land Management may result in a fine of up to \$250,000, a prison term not to exceed five years, or both.
7. The mining claims, mill or tunnel sites for which this waiver from payment of the maintenance fees is requested are:

CLAIM OR SITE NAME	BLM RECORDATION SERIAL NUMBER
1. Gold Bell #13	117919
2. Gold Bell #14	117920
3. Gold Bell #15	117921
4. Gold Bell #16	117922
5. Gold Bell #30	117936
6. Gold Bell #31	117937
7. Gold Bell #32	117938
8. Tinker Bell #1	117939
9. Tinker Bell #2	117940
10. Tinker Bell #3	117941

The owner(s) (claimants) of the above mining claims and sites are:

Bethany R. Wilson
(Owner's Name - Please Print)

x *Bethany R. Wilson*
(Owner's Signature)

P.O. Box 1770
(Street or P.O. Box)

Dolan Springs AZ 86441
(City) (State) (Zip Code)

(Owner's Name - Please Print)

(Owner's Signature)

(Street or P.O. Box)

(City) (State) (Zip Code)

(Owner's Name - Please Print)

(Owner's Signature)

(Street or P.O. Box)

(City) (State) (Zip Code)

(Continued on page 2)

ENTERED INTO COMPUTER

11/14/08 AB

(Owner's Name - Please Print)	(Owner's Signature)		
(Street or P.O. Box)	(City)	(State)	(Zip Code)
(Owner's Name - Please Print)	(Owner's Signature)		
(Street or P.O. Box)	(City)	(State)	(Zip Code)
(Owner's Name - Please Print)	(Owner's Signature)		
(Street or P.O. Box)	(City)	(State)	(Zip Code)
(Owner's Name - Please Print)	(Owner's Signature)		
(Street or P.O. Box)	(City)	(State)	(Zip Code)

INSTRUCTIONS

- | | |
|--|--|
| <ol style="list-style-type: none"> 1. This certification is made under the provisions of § 1744 of Title 43 and § 28-28k of Title 30 of the United States Code; and the regulations thereunder (43 CFR Part 3830). 2. The claimant(s) must fill in the dates in paragraph 1 for the beginning and ending of the assessment year for which this waiver is sought. 3. The claimant(s) must fill in the date in paragraph 2 for the beginning of the assessment year for which this waiver is sought. 4. All claim and site names and Bureau of Land Management (BLM) serial numbers must be listed for the mining claims, mill sites, and tunnel sites for which the waiver is sought. 5. All owners of the mining claims, mill sites, and tunnel sites and their addresses must be given. 6. This waiver form must be signed by all the claimants or their designated agent, in original form. If an agent is designated, a notarized designation of agent, signed by all of the claimants with proper address given, must be submitted with this waiver. | <ol style="list-style-type: none"> 7. This form must be filed no later than September 1st for the upcoming assessment year in the BLM State Office where the mining claims or sites are recorded, or the waiver cannot be granted by the BLM. (Example: to obtain a waiver for the assessment year 2000, which begins at noon on September 1, 1999, you must qualify for and file for a waiver no later than September 1, 1999, in the proper BLM State Office). 8. For all mining claims which require assessment work, you must record an affidavit of labor on or before the December 30th immediately following the filing of this waiver. For all other mining claims or sites waived, you must record a notice of intent to hold on or before the December 30th immediately following the filing of this waiver. 9. Mill and tunnel sites may also be listed upon this waiver and be waived from payment of the maintenance fee. A notice of intent to hold for these sites is required to be filed by the December 30th following the filing of this waiver. |
|--|--|

NOTICE/BURDEN HOURS STATEMENT

The Privacy Act of 1974, *as amended*, and the regulation in 43 CFR 2.48(d) provide that you be furnished the following information in connection with the information required by this certification of waiver from rental fees.

AUTHORITY: 30 U.S.C. 28-28k; 43 U.S.C. 1201, 1457, 1740, and 1744; and 43 CFR 3830.

PRINCIPLE PURPOSE: This information is to be used to verify that the owner(s) (claimants) of a mining claim has complied with 30 U.S.C. 28f and is entitled to perform assessment work in lieu of paying the maintenance fee for the mining claims listed on this form.

ROUTINE USE: (1) Adjudication of the claimant(s) certification of waiver from paying the maintenance fee otherwise required by 30 U.S.C. 28f. (2) Disclosure may be made to appropriate Federal agencies when location is made within the agency's geographic area of responsibility. (3) Information from the record and/or the record will be transferred to the appropriate Federal, State, or local agency, or a member of the public in response to a specific request for pertinent information. (4) Information may also be provided to the Department of Justice or in a proceeding before a court or adjudicative body; or to Federal, State, local or foreign agencies when needed for enforcement of civil or criminal codes or applicable regulations concerning title rights upon the public land.

EFFECT OF NOT PROVIDING INFORMATION: Disclosure of this information is required by 30 U.S.C. 28f and 43 CFR Part 3830 for those qualified claimants wishing to take the small miner waiver allowed. Failure to supply the information required in this form to support the claimants certification of waiver from payment of the otherwise required maintenance fees will result in the waiver being disallowed and the mining claims subject to forfeiture by BLM under 30 U.S.C. 28i.

The Paperwork Reduction Act of 1995 requires us to inform you that: This information is being collected to allow the BLM to determine if you qualify for a waiver from the payment of \$100 per mining claim or site maintenance fee established in 30 U.S.C. 28f and the implementing regulations at 43 CFR 3830. A response to this request is required in accordance with the statute to obtain your benefit.

BLM would like you to know that you do not have to respond to this, or any other, Federal agency-sponsored information collection unless it displays a currently valid OMB control number.

Public reporting burden for this form is estimated to average 20 minutes (.33 hours) per response, including time to review instructions, gathering and maintaining data, and completing and reviewing the form. Direct comments regarding this burden estimate, or any other aspect of this form, to the U.S. Department of the Interior, Bureau of Land Management, (1004-0114) Bureau Information Collection Clearance Officer (WO-630), Mail Stop 401 LS, 1849 C St, N.W., Washington, D.C. 20240.

FOR OFFICIAL USE ONLY

2008 AUG 22 9:07

RECEIVED

BLMAZ STATE OFFICE

PHOENIX, ARIZONA

THE USE OF THIS FORM IS TO VERIFY FOR FUTURE REFERENCE THAT CERTAIN SETS OF FORMS, OR INDIVIDUAL FORMS WERE RECEIVED AND PROCESSED BY YOUR OFFICE. THIS FORM WILL BE USED AS PROOF IF ANY FORMS ARE SUBSEQUENTLY LOST BY YOUR OFFICE, OR THEREAFTER.

PLEASE INITIAL TO THE LEFT OF EACH PERSON'S NAME AFTER PROCESSING.

I HAVE RECEIVED AND PROCESSED THE FOLLOWING FORMS:

✓ KENT DOBBINS (5 Claims):
1 Maintenance Fee Waiver Certification

✓ KENT DOBBINS (1 Claim):
1 Maintenance Fee Waiver Certification

✓ WILLIAM J. CHIRGWIN:
1 Maintenance Fee Waiver Certification

✓ TASHA INMON:
1 Maintenance Fee Waiver Certification

✓ BRENDAN GALYEAN:
1 Maintenance Fee Waiver Certification

✓ CRAIG DOBBINS:
1 Maintenance Fee Waiver Certification

✓ BETHANY R. WILSON:
1 Maintenance Fee Waiver Certification

✓ LEE WILSON:
1 Maintenance Fee Waiver Certification

ALL FORMS WERE FILED AS REQUIRED.

Susie Cruz
BLM EMPLOYEE SIGNATURE

8/22/08
DATE

BLM STAMP

RECEIVED
BLM AZ STATE OFFICE
2008 AUG 22 A 9:07
PHOENIX, ARIZONA

UNITED STATES DEPARTMENT OF THE INTERIOR
BUREAU OF LAND MANAGEMENT

10/5c

Amc 117907
117939
116255

MAINTENANCE FEE WAIVER CERTIFICATION

FORM APPROVED
OMB NO. 1004-0114
Expires: February 28, 2010

349

SEE INSTRUCTIONS ON REVERSE

1. This small miner waiver is filed for the assessment year beginning at noon on September 1, ~~2008~~ and ending at noon on September 1, 2009.
2. The undersigned and all related parties owned ten or fewer mining claims, mill, or tunnel sites located and maintained on Federal lands in the United States of America on September 1, ~~2008~~.
3. The undersigned have performed the assessment work required by law for each mining claim listed prior to filing this waiver and understand that by filing this form; an affidavit of assessment work must be recorded by the December 30th following the filing of this waiver.
4. The undersigned understand that if the assessment work obligation has not yet come due under 30 U.S.C. 28 (for those claims in their first assessment year only); a notice of intent to hold reciting this condition must be recorded by the December 30th following the filing of this waiver.
5. The undersigned understand that mill and tunnel sites may also be listed upon this waiver and be waived from payment of the maintenance fee; and that a notice of intent to hold for these sites is required to be recorded by the December 30th immediately following the filing of this waiver.
6. The undersigned understand and acknowledge that pursuant to 43 U.S.C. 1212 and 18 U.S.C. 1001; the filing or recording of a false, fictitious, or fraudulent document with the Bureau of Land Management may result in a fine of up to \$250,000, a prison term not to exceed five years, or both.
7. The mining claims, mill or tunnel sites for which this waiver from payment of the maintenance fees is requested are:

CLAIM OR SITE NAME	BLM RECORDATION SERIAL NUMBER
1. Gold Bell #3	117909
2. Gold Bell #4	117910
3. Gold Bell #19	117925
4. Gold Bell #20	117926
5. Gold Bell #21	117927
6. Silver Bell #13	117959
7. Silver Bell #14	117960
8. Silver Bell #15	117961
9. Silver Bell #16	117962
10. Tiger Bell #4	116258

The owner(s) (claimants) of the above mining claims and sites are:

Craig Dobbins

(Owner's Name - Please Print)

X *Craig Dobbins*
(Owner's Signature)

603 W. Kingsley

(Street or P.O. Box)

Springfield

(City)

MO

(State)

65807

(Zip Code)

(Owner's Name - Please Print)

(Owner's Signature)

(Street or P.O. Box)

(City)

(State)

(Zip Code)

(Owner's Name - Please Print)

(Owner's Signature)

(Street or P.O. Box)

(City)

(State)

(Zip Code)

(Continued on page 2)

ENTERED INTO COMPUTER

avb 11/12/08

(Owner's Name - Please Print)	(Owner's Signature)		
(Street or P.O. Box)	(City)	(State)	(Zip Code)
(Owner's Name - Please Print)	(Owner's Signature)		
(Street or P.O. Box)	(City)	(State)	(Zip Code)
(Owner's Name - Please Print)	(Owner's Signature)		
(Street or P.O. Box)	(City)	(State)	(Zip Code)
(Owner's Name - Please Print)	(Owner's Signature)		
(Street or P.O. Box)	(City)	(State)	(Zip Code)

INSTRUCTIONS

1. This certification is made under the provisions of § 1744 of Title 43 and § 28-28k of Title 30 of the United States Code; and the regulations thereunder (43 CFR Part 3830).
2. The claimant(s) must fill in the dates in paragraph 1 for the beginning and ending of the assessment year for which this waiver is sought.
3. The claimant(s) must fill in the date in paragraph 2 for the beginning of the assessment year for which this waiver is sought.
4. All claim and site names and Bureau of Land Management (BLM) serial numbers must be listed for the mining claims, mill sites, and tunnel sites for which the waiver is sought.
5. All owners of the mining claims, mill sites, and tunnel sites and their addresses must be given.
6. This waiver form must be signed by all the claimants or their designated agent, in original form. If an agent is designated, a notarized designation of agent, signed by all of the claimants with proper address given, must be submitted with this waiver.
7. This form must be filed no later than September 1st for the upcoming assessment year in the BLM State Office where the mining claims or sites are recorded, or the waiver cannot be granted by the BLM. (Example: to obtain a waiver for the assessment year 2000, which begins at noon on September 1, 1999, you must qualify for and file for a waiver no later than September 1, 1999, in the proper BLM State Office).
8. For all mining claims which require assessment work, you must record an affidavit of labor on or before the December 30th immediately following the filing of this waiver. For all other mining claims or sites waived, you must record a notice of intent to hold on or before the December 30th immediately following the filing of this waiver.
9. Mill and tunnel sites may also be listed upon this waiver and be waived from payment of the maintenance fee. A notice of intent to hold for these sites is required to be filed by the December 30th following the filing of this waiver.

NOTICE/BURDEN HOURS STATEMENT

The Privacy Act of 1974, *as amended*, and the regulation in 43 CFR 2.48(d) provide that you be furnished the following information in connection with the information required by this certification of waiver from rental fees.

AUTHORITY: 30 U.S.C. 28-28k; 43 U.S.C. 1201, 1457, 1740, and 1744; and 43 CFR 3830.

PRINCIPLE PURPOSE: This information is to be used to verify that the owner(s) (claimants) of a mining claim has complied with 30 U.S.C. 28f and is entitled to perform assessment work in lieu of paying the maintenance fee for the mining claims listed on this form.

ROUTINE USE: (1) Adjudication of the claimant(s) certification of waiver from paying the maintenance fee otherwise required by 30 U.S.C. 28f. (2) Disclosure may be made to appropriate Federal agencies when location is made within the agency's geographic area of responsibility. (3) Information from the record and/or the record will be transferred to the appropriate Federal, State, or local agency, or a member of the public in response to a specific request for pertinent information. (4) Information may also be provided to the Department of Justice or in a proceeding before a court or adjudicative body; or to Federal, State, local or foreign agencies when needed for enforcement of civil or criminal codes or applicable regulations concerning title rights upon the public land.

EFFECT OF NOT PROVIDING INFORMATION: Disclosure of this information is required by 30 U.S.C. 28f and 43 CFR Part 3830 for those qualified claimants wishing to take the small miner waiver allowed. Failure to supply the information required in this form to support the claimants certification of waiver from payment of the otherwise required maintenance fees will result in the waiver being disallowed and the mining claims subject to forfeiture by BLM under 30 U.S.C. 28i.

The Paperwork Reduction Act of 1995 requires us to inform you that:

This information is being collected to allow the BLM to determine if you qualify for a waiver from the payment of \$100 per mining claim or site maintenance fee established in 30 U.S.C. 28f and the implementing regulations at 43 CFR 3830. A response to this request is required in accordance with the statute to obtain your benefit.

BLM would like you to know that you do not have to respond to this, or any other, Federal agency-sponsored information collection unless it displays a currently valid OMB control number.

Public reporting burden for this form is estimated to average 20 minutes (.33 hours) per response, including time to review instructions, gathering and maintaining data, and completing and reviewing the form. Direct comments regarding this burden estimate, or any other aspect of this form, to the U.S. Department of the Interior, Bureau of Land Management, (1004-0114) Bureau Information Collection Clearance Officer (WO-630), Mail Stop 401 LS, 1849 C St., N.W., Washington, D.C. 20240.

PHOENIX, ARIZONA

FOR OFFICIAL USE ONLY

2008 AUG 22 9 08

RECEIVED

BLMAZ STATE OFFICE

THE USE OF THIS FORM IS TO VERIFY FOR FUTURE REFERENCE THAT CERTAIN SETS OF FORMS, OR INDIVIDUAL FORMS WERE RECEIVED AND PROCESSED BY YOUR OFFICE. THIS FORM WILL BE USED AS PROOF IF ANY FORMS ARE SUBSEQUENTLY LOST BY YOUR OFFICE, OR THEREAFTER.

PLEASE INITIAL TO THE LEFT OF EACH PERSON'S NAME AFTER PROCESSING.

I HAVE RECEIVED AND PROCESSED THE FOLLOWING FORMS:

✓ KENT DOBBINS (5 Claims):
1 Maintenance Fee Waiver Certification

✓ KENT DOBBINS (1 Claim):
1 Maintenance Fee Waiver Certification

✓ WILLIAM J. CHIRGWIN:
1 Maintenance Fee Waiver Certification

✓ TASHA INMON:
1 Maintenance Fee Waiver Certification

✓ BRENDAN GALYEAN:
1 Maintenance Fee Waiver Certification

✓ CRAIG DOBBINS:
1 Maintenance Fee Waiver Certification

✓ BETHANY R. WILSON:
1 Maintenance Fee Waiver Certification

✓ LEE WILSON:
1 Maintenance Fee Waiver Certification

ALL FORMS WERE FILED AS REQUIRED.

Susie Cruz
BLM EMPLOYEE SIGNATURE

8/22/08
DATE

BLM STAMP

RECEIVED
BLM AZ STATE OFFICE
2008 AUG 22 A 9:07
PHOENIX, ARIZONA

NOTICE!!

These documents have been scanned!

Do not place un-scanned documents beneath this notice!

Do not remove this notice from this file!

GPO Jacket No. 560-102
Print Order 61540
Rise Business Services, LLC
Job=AZ15 8/14/2019



Box Number= AZ15222



Claim Begin-End: AMC117907-AMC117938

5 Miscellaneous



AZ15222-4

AMC117279-AMC117939

AMC 117907

AMC 117939

Bethany R. Wilson
P.O. Box 1770
Dolan Springs, AZ 86441-1770

January 30, 2009

U.S. Dept. of the Interior, BLM, AZ State Office
One North Central Ave., Suite 800
Phoenix, AZ 85004-4427
Renewable & Mineral Resources

Reply:3800(AZ-933)RE
AMC117907(Not my AMC)/AMC117939
Letter of January 15, 2009

RECEIVED
BLM AZ STATE OFFICE
2009 FEB - 3 P 12:03
PHOENIX, ARIZONA

Dear Mr. Alvin L. Burch or Mr. Rob Ebert:

Attached please find my notarized and recorded Affidavit, which is in response to your Letter of January 15, 2009, regarding supplying your office with "Additional Information Required" regarding the relationship between **Bethany R. Wilson and Lee Wilson**. Please review my notarized, recorded Affidavit which states all of the facts that you require and requested.

I am **Bethany R. Wilson**. **Lee Wilson** is my 25 year old adult son. I am his Mother. He and I shared the same P.O. Box in our rural town until a few weeks ago when he moved to Utah.

He has NEVER been a spouse, or a dependent child while we both held mining claims.

Your letter of January 15, 2009 states that Lee Wilson's Maintenance Fee Waiver Certification Form and my Maintenance Fee Waiver Certification Form were "submitted together". That is incorrect. Please see my notarized, recorded Affidavit for full details. My Affidavit is attached.

My small miner waiver is valid.

I hold a total of only 10 (ten) mining claims nationwide, and control ONLY my own claims.

I have always understood the rules that allow me to qualify for the small miner waiver.

As I stated in my notarized, recorded Affidavit; the facts regarding who I am and who Lee Wilson is, should be in your files/system, and are of public record. I am surprised to have received a letter concerning this issue. I was also surprised to be told in your letter to me, that my claims would be forfeited if I did not supply the information that I am most sure, already appears in your system. However, I am always happy to be of assistance.

Reviewed & Accepted
REbert 2/3/09

Bethany Wilson
Re: 3800 (A2-933)
AMC 117907/AMC 117939

Page 2

I have collected my documents and those from my son, Lee Wilson, to submit to you at your request. I am hand-carrying them into your office since Lee Wilson now lives in Utah.

These documents provided to you with the requested information, verify the validity of my small miner waiver, and the validity of the small miner waiver of Lee Wilson.

Thank you for your verification of the validity of the two (separate) small miner waivers that you mentioned in your Letter of January 15, 2009, belonging to Lee Wilson, and Bethany R. Wilson (me), since you now have the "further verification" that you stated that you required from each of us.

Best regards,

Bethany R. Wilson
Bethany R. Wilson

Please find the following attachments pertaining to me, Bethany Wilson:

My sworn, notarized Affidavit.

A copy of your original Letter of January 15, 2009, "Additional Information Required".

A copy of my Maintenance Fee Waiver Certification (Processed Aug. 22, 2008 by Ms. Cruz).

A copy of my Arizona Driver License which shows my P.O. Box (my address), and my name : Bethany Rae Wilson, and my face.

A copy of my son's birth certificate which includes his name, Lee Wilson.

Also included are the following additional items that you requested from Lee Wilson which I have obtained from him for this "response packet":

Lee Wilson's (my adult son) notarized, recorded Affidavit

Lee Wilson's Cover Letter to Mr. Burch or Mr. Ebert in response to the Letter of January 15, 2009 (The Office of Renewable and Mineral Resources).

Lee Wilson's attached copy of his birth certificate.

Lee Wilson's attached copy of one piece of personal mail sent to him at P.O. Box 1770.

Lee Wilson's attached copy of his most recent Maintenance Fee Waiver Certification Form date-stamped by BLM, Aug. 22, 2008 and processed by Ms. Cruz.

3

PAGE: 1 of 3 FEE # 2009005557

B: 7395 P: 352

WHEN RECORDED MAIL TO:

BETHANY R. WILSON
P.O. BOX 1770
DOLAN SPRINGS, AZ 86441-1770

OFFICIAL RECORDS
OF MOHAVE COUNTY
CAROL MEIER,
COUNTY RECORDER



02/02/2009 12:43 PM Fee: \$14.00
DOC TYPE: AFF
PAID BY: BETHANY R WILSON

AFFIDAVIT

AFFIDAVIT

Bethany R. Wilson
P.O. Box 1770
Dolan Springs, AZ 86441-1770

Reply:3800(AZ-933) RE
AMC117907(Not my AMC #)/AMC117939
Letter of January 15, 2009

February 2, 2009

In response to your letter of January 15, 2009 I would like to help you clarify some facts. Thank you for allowing me to help you verify that my small miner waiver is valid.

The facts regarding the relationship between **Bethany R. Wilson** and **Lee Wilson** are: I am **Bethany R. Wilson**, the **MOTHER** of **Lee Wilson**. He is **MY 25 YEAR OLD ADULT SON**. **LEE WILSON**, my 25 year old adult son, has **NEVER been: a Spouse, or Dependent Child, WHILE WE BOTH HELD MINING CLAIMS**. These facts should most certainly be in your files/system, and are of public record.

On August 22, 2008, your office received two separate Maintenance Fee Waiver Certification forms (OMB No. 1004-0114), submitted SEPARATELY. Not as your letter states, "together". These forms did not "cover the 15 claims listed above", as your letter stated. My form covered my 10 claims, and my son's form covered his 5 claims. There is a great deal of difference in the way they were actually processed by Ms. Cruz, and the way you word it, and present it in your letter of January 15, 2009. Let me reiterate:

One Maintenance Fee Waiver Certification Form was submitted for Bethany R. Wilson (me) for my 10 claims. My AMC Serial Numbers are as follows: 117919, 117920, 117921, 117922, 117936, 117937, 117938, 117939, 117940 and 117941. (Note: In your "RE" at the top of your letter of January 15, 2009, you ref: "117907". I do not have a 117907. I do not know what that number is). - AND -

One Maintenance Fee Waiver Certification Form was submitted for my Adult, 25 year old son, Lee Wilson for his 5 mining claims. You have requested all AMC Numbers. His are as follows:117942,117943,117944,117945,117946.

My form and my son's form were each submitted separately during the same processing, as were those of five other adult persons.

My small miner waiver is valid. I hold a total of only 10 mining claims nationwide, & control only my own claims.

I have always understood the rules that allow me to qualify for the small miner waiver.

My adult son and I have shared P.O. Box 1770 until a few weeks ago when he moved to Utah.. He will supply his new address to you in the statement he is providing to you.

On the Maintenance Fee Waiver Certification Form Approved OMB NO. 1004-0114, it states under the area of personal information for "owner(s) (claimants)" the following: "Name, Street or P.O. Box, City, State, and Zip Code". I have always chosen "P.O. Box" because there is no street delivery of mail for me, and I thought it rational to use the P.O. Box. My son made the same choice, evidently for the same reason. In many rural areas of Arizona there is no street delivery of mail, and more than one individual shares a P.O. Box. It is allowed.

Thank you for allowing me to assist you, by supplying you with the correct information.
I affirm that the above statements are true and correct to the best of my knowledge.

Bethany R. Wilson Feb. 2-2009
Bethany R. Wilson Date Signed



United States Department of the Interior

BUREAU OF LAND MANAGEMENT

Arizona State Office

One North Central Avenue, Suite 800

Phoenix, Arizona 85004-4427

www.blm.gov/az/

January 15, 2009



Bethany Wilson
3800(AZ-933)

In Reply Refer To:
3800 (AZ-933) RE
AMC117907/AMC117939

CERTIFIED MAIL - RETURN RECEIPT REQUESTED No. 7007 3020 0000 8493 3666

NOTICE

Bethany R. Wilson	:	AMC117919 – AMC117922,
Lee Wilson	:	AMC117936 – AMC117946
P.O. Box 1770	:	Gold Bell #13 – Gold Bell #16,
Dolan Springs, Arizona 86441	:	Gold Bell #30 – Gold Bell #32
	:	Tinker Bell #1 – Tinker Bell #8

Additional Information Required

On August 22, 2008, we received two Maintenance Fee Waiver Certifications (small miner waivers) submitted together, which cover the 15 mining claims listed above. The waivers are from Bethany R. Wilson and Lee Wilson. We require further information in order to verify the validity of the small miner waivers.

To qualify for a small miner waiver, you and all related parties must hold no more than a total of 10 mining claims or sites nationwide, Title 43 Code of Federal Regulations (CFR) 3835.1(b) and 3835.11(a)(1). "Related party means a) the spouse and dependent children of the claimant as defined in section 152 of the Internal Revenue Code of 1986 [26 U.S.C. section 152]; or b) a person who controls, is controlled by, or is under common control with the claimant." "Control means actual control, legal control, or the power to exercise control through or by common directors, officers, stockholders, a voting trust, or a holding company or Investment Company, or any other means." (See 43 CFR 3830.5)

Bethany R. Wilson and Lee Wilson are both located at the same address, P.O. Box 1770, Dolan Springs, Arizona 86441. Please provide a statement with a notarized signature from each of these individuals, describing the relationship between Bethany R. Wilson and Lee Wilson.

Also, you must provide the documents requested within 60 days of receipt of this letter. If we do not receive the requested information, the small miner waivers will be denied and the claims will be forfeited.

If you have any questions regarding this Notice, please contact Rod Ebert at 602-417-9397.
Please include your AMC serial number(s) on all correspondence.



Alvin L. Burch
Group Administrator
Renewable and Mineral Resources

UNITED STATES
DEPARTMENT OF THE INTERIOR
Bureau of Land Management
Arizona State Office
One N. Central Avenue, Suite 800
Phoenix AZ 85004-4427

OFFICIAL BUSINESS
PENALTY FOR PRIVATE USE, \$300

CERTIFIED MAIL™

AN EQUAL OPP

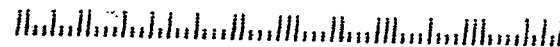


7007 3020 0000 8493 3666

Bethany R. Wilson
Lee Wilson
P.O. Box 1770
Dolan Springs, Arizona 86441
(AZ-933) RE AMC117907/AMC117939

DATE 1-16-09
TIME 1:20
1-30

8644181770 8008



UNITED STATES DEPARTMENT OF THE INTERIOR
BUREAU OF LAND MANAGEMENT

10/50

Bethany Wilson
3800(AZ-933)
Amc 117907(?)
Amc 117939

MAINTENANCE FEE WAIVER CERTIFICATION
SEE INSTRUCTIONS ON REVERSE

FORM APPROVED
OMB NO. 1004-0114
Expires: February 28, 2010

1. This small miner waiver is filed for the assessment year beginning at noon on September 1, ~~2008~~ and ending at noon on September 1, ~~2009~~.
2. The undersigned and all related parties owned ten or fewer mining claims, mill, or tunnel sites located and maintained on Federal lands in the United States of America on September 1, ~~2008~~.
3. The undersigned have performed the assessment work required by law for each mining claim listed prior to filing this waiver and understand that by filing this form; an affidavit of assessment work must be recorded by the December 30th following the filing of this waiver.
4. The undersigned understand that if the assessment work obligation has not yet come due under 30 U.S.C. 28 (for those claims in their first assessment year only); a notice of intent to hold reciting this condition must be recorded by the December 30th following the filing of this waiver.
5. The undersigned understand that mill and tunnel sites may also be listed upon this waiver and be waived from payment of the maintenance fee; and that a notice of intent to hold for these sites is required to be recorded by the December 30th immediately following the filing of this waiver.
6. The undersigned understand and acknowledge that pursuant to 43 U.S.C. 1212 and 18 U.S.C. 1001; the filing or recording of a false, fictitious, or fraudulent document with the Bureau of Land Management may result in a fine of up to \$250,000, a prison term not to exceed five years, or both.
7. The mining claims, mill or tunnel sites for which this waiver from payment of the maintenance fees is requested are:

CLAIM OR SITE NAME	BLM RECORDATION SERIAL NUMBER
1. Gold Bell #13	117919
2. Gold Bell #14	117920
3. Gold Bell #15	117921
4. Gold Bell #16	117922
5. Gold Bell #30	117936
6. Gold Bell #31	117937
7. Gold Bell #32	117938
8. Tinker Bell #1	117939
9. Tinker Bell #2	117940
10. Tinker Bell #3	117941

The owner(s) (claimants) of the above mining claims and sites are:

Bethany R. Wilson
 (Owner's Name - Please Print)
 P.O. Box 1770
 (Street or P.O. Box)
 Dolan Springs AZ 86441
 (City) (State) (Zip Code)

x Bethany R. Wilson
 (Owner's Signature)

 (Owner's Name - Please Print)

 (Street or P.O. Box)

 (City) (State) (Zip Code)

 (Owner's Signature)

 (Owner's Name - Please Print)

 (Street or P.O. Box)

 (City) (State) (Zip Code)

 (Owner's Signature)

(Owner's Name - Please Print)	(Owner's Signature)		
(Street or P.O. Box)	(City)	(State)	(Zip Code)
(Owner's Name - Please Print)	(Owner's Signature)		
(Street or P.O. Box)	(City)	(State)	(Zip Code)
(Owner's Name - Please Print)	(Owner's Signature)		
(Street or P.O. Box)	(City)	(State)	(Zip Code)
(Owner's Name - Please Print)	(Owner's Signature)		
(Street or P.O. Box)	(City)	(State)	(Zip Code)

INSTRUCTIONS

1. This certification is made under the provisions of § 1744 of Title 43 and § 28-28f of Title 30 of the United States Code; and the regulations thereunder (43 CFR Part 3830).
2. The claimant(s) must fill in the dates in paragraph 1 for the beginning and ending of the assessment year for which this waiver is sought.
3. The claimant(s) must fill in the date in paragraph 2 for the beginning of the assessment year for which this waiver is sought.
4. All claim and site names and Bureau of Land Management (BLM) serial numbers must be listed for the mining claims, mill sites, and tunnel sites for which the waiver is sought.
5. All owners of the mining claims, mill sites, and tunnel sites and their addresses must be given.
6. This waiver form must be signed by all the claimants or their designated agent, in original form. If an agent is designated, a notarized designation of agent, signed by all of the claimants with proper address given, must be submitted with this waiver.
7. This form must be filed no later than September 1st for the upcoming assessment year in the BLM State Office where the mining claims or sites are recorded, or the waiver cannot be granted by the BLM. (Example: to obtain a waiver for the assessment year 2000, which begins at noon on September 1, 1999, you must qualify for and file for a waiver no later than September 1, 1999, in the proper BLM State Office).
8. For all mining claims which require assessment work, you must record an affidavit of labor on or before the December 30th immediately following the filing of this waiver. For all other mining claims or sites waived, you must record a notice of intent to hold on or before the December 30th immediately following the filing of this waiver.
9. Mill and tunnel sites may also be listed upon this waiver and be waived from payment of the maintenance fee. A notice of intent to hold for these sites is required to be filed by the December 30th following the filing of this waiver.

NOTICE/BURDEN HOURS STATEMENT

The Privacy Act of 1974, as amended, and the regulation in 43 CFR 2.48(d) provide that you be furnished the following information in connection with the information required by this certification of waiver from rental fees.

AUTHORITY: 30 U.S.C. 28-28f; 43 U.S.C. 1201, 1457, 1740, and 1744; and 43 CFR 3830.

PRINCIPLE PURPOSE: This information is to be used to verify that the owner(s) (claimants) of a mining claim has complied with 30 U.S.C. 28f and is entitled to perform assessment work in lieu of paying the maintenance fee for the mining claims listed on this form.

ROUTINE USE: (1) Adjudication of the claimant(s) certification of waiver from paying the maintenance fee otherwise required by 30 U.S.C. 28f. (2) Disclosure may be made to appropriate Federal agencies when location is made within the agency's geographic area of responsibility. (3) Information from the record and/or the record will be transferred to the appropriate Federal, State, or local agency, or a member of the public in response to a specific request for pertinent information. (4) Information may also be provided to the Department of Justice or in a proceeding before a court or adjudicative body; or to Federal, State, local or foreign agencies when needed for enforcement of civil or criminal codes or applicable regulations concerning title rights upon the public land.

EFFECT OF NOT PROVIDING INFORMATION: Disclosure of this information is required by 30 U.S.C. 28f and 43 CFR Part 3830 for those qualified claimants wishing to take the small miner waiver allowed. Failure to supply the information required in this form to support the claimants certification of waiver from payment of the otherwise required maintenance fees will result in the waiver being disallowed and the mining claims subject to forfeiture by BLM under 30 U.S.C. 28f.

The Paperwork Reduction Act of 1995 requires us to inform you that: This information is being collected to allow the BLM to determine if you qualify for a waiver from the payment of \$100 per mining claim or site maintenance fee established in 30 U.S.C. 28f and the implementing regulations at 43 CFR 3830. A response to this request is required in accordance with the statute to obtain your benefit.

BLM would like you to know that you do not have to respond to this, or any other, Federal agency-sponsored information collection unless it displays a currently valid OMB control number.

Public reporting burden for this form is estimated to average 20 minutes (.33 hours) per response, including time to review instructions, gathering and maintaining data, and completing and reviewing the form. Direct comments regarding this burden estimate, or any other aspect of this form, to the U.S. Department of the Interior, Bureau of Land Management, (1004-0114) Bureau Information Collection Clearance Officer (WO-630), Mail Stop 401 LS, 1849 C St, N.W., Washington, DC 20240.

PHOENIX ARIZONA

FOR OFFICIAL USE ONLY

2008 AUG 22 9 07

RECEIVED

BLM AZ STATE OFFICE

Bethany Wilson
3800 (AZ-933) RE
Amc 117907(?)
Amc 117939

ARIZONA
Driver License

Number [REDACTED] 481
Expires 11/16/2018
Date of Birth 11/16/1953
Issued 08/17/2004



BETHANY RAE WILSON
P O BOX 1770
DOLAN SPRINGS AZ 86441

Class D Sex F
Eyes BLU Height 5-02
Hair BR Weight 160

Bethany R. Wilson



Bethany Wilson
 3800 (AZ-933) R
 Amc. 117907(3)
 Amc 117939

104

2700

4416

STATE BIRTH CERTIFICATE NUMBER		CERTIFICATE OF LIVE BIRTH STATE OF CALIFORNIA				LOCAL REGISTRATION DISTRICT AND CERTIFICATE NUMBER	
THIS CHILD	1A. NAME OF CHILD—FIRST	11B. MIDDLE		11C. LAST		2700 4416	
	LEE	ADAM		WILSON			
	2. SEX	3A. THIS BIRTH SINGLE, TWIN, ETC.	3B. IF MULTIPLE, THIS CHILD 1ST, 2ND, ETC.	4A. DATE OF BIRTH—MONTH, DAY, YEAR	4B. HOUR—(24 HOUR CLOCK TIME)		
	MALE	SINGLE		SEPTEMBER 10, 1983	1200		
PLACE OF BIRTH	5A. PLACE OF BIRTH—NAME OF HOSPITAL OR FACILITY			5B. STREET ADDRESS (STREET, NUMBER, OR LOCATION)			
	SILAS B HAYS ARMY COMMUNITY HOSPITAL			GIGLING ROAD			
	5C. CITY OR TOWN			5D. COUNTY			
	FORT ORD			MONTEREY			
FATHER OF CHILD	6A. NAME OF FATHER—FIRST	6B. MIDDLE	6C. LAST		7. STATE OF BIRTH	8. AGE OF FATHER	
	JAMES	LEE	WILSON		TX	27	
MOTHER OF CHILD	9A. NAME OF MOTHER—FIRST	9B. MIDDLE	9C. LAST (BIRTH NAME)		10. STATE OF BIRTH	11. AGE OF MOTHER	
	BETHANY	RAE	PURKEY		OK	29	
PARENT'S CERTIFICATION	1. I CERTIFY THAT I HAVE REVIEWED THE STATED INFORMATION AND THAT IT IS TRUE AND CORRECT TO THE BEST OF MY KNOWLEDGE		12A. PARENT OR OTHER INFORMANT—SIGNATURE		112B. RELATIONSHIP TO CHILD	112C. DATE SIGNED	
			Bethany Rae Wilson		Mother	14 Sept. 19	
ATTENDANT'S CERTIFICATION	1. I CERTIFY THAT I ATTENDED THIS BIRTH AND THAT THE CHILD WAS BORN ALIVE AT THE HOUR, DATE AND PLACE STATED		12A. PHYSICIAN OR OTHER ATTENDANT—SIGNATURE—DEGREE OR TITLE		113B. LICENSE NUMBER	113C. DATE SIGNED	
	REQUEST OMISSION FROM SOLICITATION LISTS		Cindy L Burns MD		NONE	23 SEP 1983	
LOCAL REGISTRAR	12D. TYPED NAME AND ADDRESS			12E. SIGNATURE		17. DATE ACCEPTED FOR REGISTRATION	
	CINDY L BURNS MD FORT ORD, CA			Robert J. Melton MD		OCT 4 1983	

CERTIFICATION STATEMENT

This is to certify, that the attached is a true and correct copy of the vital statistics record which is on file in this office and of which I am the legal custodian.

Robert J. Melton MD Director of Health
 SIGNATURE OF CERTIFYING OFFICIAL OFFICIAL TITLE

ROBERT J. MELTON, M.D.
 MONTEREY COUNTY HEALTH DEPARTMENT MAR 09 1984

PLACE OF CERTIFICATION DATE OF CERTIFICATION

1270 NATIVIDAD ROAD SALINAS, CA. 93906

STATE OF CALIFORNIA
 DEPARTMENT OF PUBLIC HEALTH

(REV. 1-1-78) FORM VS-199
 2499-450 6-71 20M © OSP

Mr. Lee Wilson
2142 West 1190 North
St. George, Utah 84770

January 22, 2009

Re: 3800(AZ-933)RE:AMC117907
(Not my AMC #)/AMC117939

Bureau of Land Management
Arizona State Office
One North Central Avenue, Suite 800
Phoenix, Arizona 85004-4427
Alvin L. Burch or Rod Ebert, Renewable and Mineral Resources

Dear Mr. Burch or Mr. Ebert:

Please find my response to your letter of January 15, 2009 in which you requested additional information regarding what the relationship is between Bethany R. Wilson and myself. (She is my mother and I am her 25 year old adult son, and we shared until recently a rural P.O. Box). My response is in the form of a notarized statement, which is an Affidavit.


Please review all of the facts that I have provided.

I have answered your questions in my notarized statement and I have attached some additional information with my statement.

Thank you for letting me help you verify that my small miner waiver is valid.

Attachments: My Birth Certificate/ Lee Adam Wilson.
One additional piece of personal mail sent to me at the P.O. Box 1770.
A copy of my most recent Maintenance Fee Waiver Certification Form date-stamped by BLM, Aug. 22, 2008 and processed by Ms. Cruz.

Sincerely,


Lee Wilson

RECEIVED
BLM AZ STATE OFFICE
2009 FEB - 3 P 12: 03
PHOENIX, ARIZONA

Reviewed & Accepted
FEbert 2/3/09

2

PAGE: 1 of 2 FEE # 2009005558

B: 7395 P: 355

OFFICIAL RECORDS
OF MOHAVE COUNTY
CAROL MEIER,
COUNTY RECORDER



WHEN RECORDED MAIL TO:

Mr. Lee Wilson
2142 West 1190 North
St. George, UT 84770

02/02/2009 12:43 PM Fee: \$14.00
DOC TYPE: AFF
PAID BY: BETHANY R WILSON

AFFIDAVIT

AFFIDAVIT

Mr. Lee Wilson
2142 West 1190 North
St. George, Utah 84770

RE: 3800(AZ-933)RE:AMC117907(Not my
AMC #)/AMC117939
Letter of January 15, 2009

Jan. 22, 2009

My name is Lee Wilson. You have requested additional information. I will be glad to provide it.

I have examined a copy of your letter that was sent to my recent, past P.O. Box 1770, Dolan Springs, Arizona, 86441, on Jan. 15, 2009. In your letter you request me to provide you with a statement describing my relationship to Bethany R. Wilson. She is my mother. I AM NOT HER SPOUSE, OR HER DEPENDENT CHILD and never have been while we both have had mining claims. I am a 25 year old adult male.

My mother, Bethany R. Wilson and I shared the same P.O. Box until I recently moved to Utah. Dolan Springs is NOT like Phoenix. We had no street delivery for our mail and had a P.O. Box. The Maintenance Fee Waiver Certification Form allows claimants to list either a Street or a Post Office Box. I used the P.O. Box. Please notice my new address in Utah, listed above.

I notice an incorrect statement in your Jan. 15, 2009 letter. Please let me correct you. You state that: "On August 22, 2008, we received two Maintenance Fee Waiver Certifications (small miner waivers) submitted together, which cover the 15 mining claims listed above." My most recent Maintenance Fee Waiver Certification form was submitted on Aug. 22, 2008, and it was submitted on MY SEPARATE FORM, and it listed ONLY my own FIVE claims. It was not "submitted together" with anyone else's form. My form and my mother's form are two separate forms and cannot be confused or combined. They were NOT "submitted together", but separately, and each form covered our own personal claims. The wording in your letter does not provide an accurate view of the real processing provided by Ms. Cruz that day.

I hold only 5 claims nationwide. Only I control my claims, and I control nobody else's claims. I qualify for the small miner waiver.

My AMC Numbers are: AMC 117942, 117943, 117944, 117945, 117946.

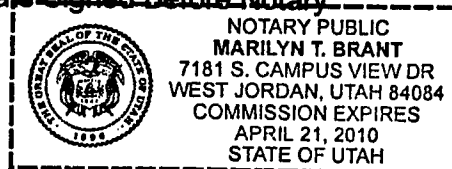
I am attaching a copy of my Birth Certificate that lists: My name, my father's name, my mother's name (maiden, first and middle)(she married my father and so we share the same last name: Wilson), and my date of birth. I am also attaching a copy of a piece of mail that I recently received at P.O. Box 1770, Dolan Springs, AZ 86441. I have also attached a copy of my latest Maintenance Fee Waiver Certification Form showing the option of using a P.O. Box.

Thank you for letting me help you verify the validity of my small miner waiver.

I certify that this Affidavit/Statement is correct and true to the best of my knowledge.

Lee Wilson 1-27-09
Lee Wilson

Marilyn T. Brant
Date Signed Before Notary



Lee Wilson
Re: 3800(AZ-933)
Re: AMC 117907
(NOT MY AMC) AMC
117939

Lee Wilson
Additio- (Piece of Mail

GEICO One GEICO Plaza
Washington, DC 20076-0001

SWITCH NOTICE



Mr. Lee Wilson
P.O. Box 1770
Dolan Springs, AZ 86441-1770

AZUC



PRSR STD
US POSTAGE
PAID
GEICO

Lee Wilson
Copy of Most Recent Form
Aug. 22, 2008

Lee Wilson
Re: 3800(AZ-933)
Re: AMC 117907(NOT M.
Amc)Amc. 117939

5/50

Form 3830-2
(March 2007)

UNITED STATES DEPARTMENT OF THE INTERIOR
BUREAU OF LAND MANAGEMENT

MAINTENANCE FEE WAIVER CERTIFICATION

SEE INSTRUCTIONS ON REVERSE

FORM APPROVED
OMB NO. 1004-0114
Expires: February 28, 2010

1. This small miner waiver is filed for the assessment year beginning at noon on September 1, ~~2008~~ and ending at noon on September 1, ~~2009~~.
2. The undersigned and all related parties owned ten or fewer mining claims, mill, or tunnel sites located and maintained on Federal lands in the United States of America on September 1, ~~2008~~.
3. The undersigned have performed the assessment work required by law for each mining claim listed prior to filing this waiver and understand that by filing this form; an affidavit of assessment work must be recorded by the December 30th following the filing of this waiver.
4. The undersigned understand that if the assessment work obligation has not yet come due under 30 U.S.C. 28 (for those claims in their first assessment year only); a notice of intent to hold reciting this condition must be recorded by the December 30th following the filing of this waiver.
5. The undersigned understand that mill and tunnel sites may also be listed upon this waiver and be waived from payment of the maintenance fee; and that a notice of intent to hold for these sites is required to be recorded by the December 30th immediately following the filing of this waiver.
6. The undersigned understand and acknowledge that pursuant to 43 U.S.C. 1212 and 18 U.S.C. 1001; the filing or recording of a false, fictitious, or fraudulent document with the Bureau of Land Management may result in a fine of up to \$250,000, a prison term not to exceed five years, or both.
7. The mining claims, mill or tunnel sites for which this waiver from payment of the maintenance fees is requested are:

CLAIM OR SITE NAME	BLM RECORDATION SERIAL NUMBER
1. Tinker Bell #4	117942
2. Tinker Bell #5	117943
3. Tinker Bell #6	117944
4. Tinker Bell #7	117945
5. Tinker Bell #8	117946
6.	
7.	
8.	
9.	
10.	

The owner(s) (claimants) of the above mining claims and sites are:

Lee Wilson

(Owner's Name - Please Print)

P.O. Box 1770

(Street or P.O. Box)

Dolan Springs

AZ

86441

(City)

(State)

(Zip Code)

Lee Wilson
(Owner's Signature)

(Owner's Name - Please Print)

(Street or P.O. Box)

(City)

(State)

(Zip Code)

(Owner's Signature)

(Owner's Name - Please Print)

(Street or P.O. Box)

(City)

(State)

(Zip Code)

(Owner's Signature)

(Continued on page 2)

P. 9

Lee Wilson
Re: 3800 (AZ-933)
AMC 117939

(Owner's Name - Please Print)

(Owner's Signature)

(Street or P.O. Box)

(City) (State) (Zip Code)

(Owner's Name - Please Print)

(Owner's Signature)

(Street or P.O. Box)

(City) (State) (Zip Code)

(Owner's Name - Please Print)

(Owner's Signature)

(Street or P.O. Box)

(City) (State) (Zip Code)

(Owner's Name - Please Print)

(Owner's Signature)

(Street or P.O. Box)

(City) (State) (Zip Code)

INSTRUCTIONS

1. This certification is made under the provisions of § 1744 of Title 43 and § 28-22k of Title 30 of the United States Code; and the regulations thereunder (43 CFR Part 3830).
2. The claimant(s) must fill in the dates in paragraph 1 for the beginning and ending of the assessment year for which this waiver is sought.
3. The claimant(s) must fill in the date in paragraph 2 for the beginning of the assessment year for which this waiver is sought.
4. All claim and site names and Bureau of Land Management (BLM) serial numbers must be listed for the mining claims, mill sites, and tunnel sites for which the waiver is sought.
5. All owners of the mining claims, mill sites, and tunnel sites and their addresses must be given.
6. This waiver form must be signed by all the claimants or their designated agent, in original form. If an agent is designated, a notarized designation of agent, signed by all of the claimants with proper address given, must be submitted with this waiver.

7. This form must be filed no later than September 1st for the upcoming assessment year in the BLM State Office where the mining claims or sites are recorded, or the waiver cannot be granted by the BLM. (Example: to obtain a waiver for the assessment year 2000, which begins at noon on September 1, 1999, you must qualify for and file for a waiver no later than September 1, 1999, in the proper BLM State Office).
8. For all mining claims which require assessment work, you must record an affidavit of labor on or before the December 30th immediately following the filing of this waiver. For all other mining claims or sites waived, you must record a notice of intent to hold on or before the December 30th immediately following the filing of this waiver.
9. Mill and tunnel sites may also be listed upon this waiver and be waived from payment of the maintenance fee. A notice of intent to hold for these sites is required to be filed by the December 30th following the filing of this waiver.

NOTICE/BURDEN HOUR STATEMENT

The Privacy Act of 1974, as amended, and the regulation in 43 CFR 2.49(d) provide that you be furnished the following information in connection with the information required by this certification of waiver from rental fees.

AUTHORITY: 30 U.S.C. 28-22k; 43 U.S.C. 1201, 1457, 1740, and 1744; and 43 CFR 3830.

PRINCIPLE PURPOSE: This information is to be used to verify that the owner(s) (claimants) of a mining claim has complied with 30 U.S.C. 22f and is entitled to perform assessment work in lieu of paying the maintenance fee for the mining claims listed on this form.

ROUTINE USE: (1) A duplication of the claimant(s) certification of waiver from paying the maintenance fee otherwise required by 30 U.S.C. 22k. (2) Disclosure may be made to appropriate Federal agencies when location is made within the agency's geographic area of responsibility. (3) Information from the record and/or the record will be transferred to the appropriate Federal, State, or local agency, or a member of the public in response to a specific request for pertinent information. (4) Information may also be provided to the Department of Justice or in a proceeding before a court or adjudicative body; or to Federal, State, local or foreign agencies when needed for enforcement of civil or criminal codes or applicable regulations concerning title rights upon the public land.

EFFECT OF NOT PROVIDING INFORMATION: Disclosure of this information is required by 30 U.S.C. 22f and 43 CFR Part 3830 for those qualified claimants wishing to take the small miner waiver allowed. Failure to supply the information required in this form to support the claimants certification of waiver from payment of the otherwise required maintenance fees will result in the waiver being disallowed and the mining claims subject to forfeiture by BLM under 30 U.S.C. 22k.

The Paperwork Reduction Act of 1995 requires us to inform you that: This information is being collected to allow the BLM to determine if you qualify for a waiver from the payment of \$100 per mining claim or site maintenance fee established in 30 U.S.C. 22f and the implementing regulations at 43 CFR 3830. A response to this request is required in accordance with the statute to obtain your benefit.

BLM would like you to know that you do not have to respond to this, or any other, Federal agency-sponsored information collection unless it displays a currently valid OMB control number.

Public reporting burden for this form is estimated to average 20 minutes (.33 hours) per response, including time to review instructions, gathering and maintaining data, and completing and reviewing the form. Direct comments regarding this burden estimate, or any other aspect of this form, to the U.S. Department of the Interior, Bureau of Land Management, (1004-0114) Bureau Information Collection Clearance Officer (WO-630), Mail Stop 401 LS, 1849 C St, N.W., Washington, D.C. 20240.

PHOTO COPY

FOR OFFICIAL USE ONLY

2008 AUG 22 A 9:07

RECEIVED
BLM AZ STATE OFFICE

NOTICE!!

These documents have been scanned!

Do not place un-scanned documents beneath this notice!

Do not remove this notice from this file!

GPO Jacket No. 560-102
Print Order 61540
Rise Business Services, LLC
Job=AZ15 8/14/2019



Box Number= AZ15222



Claim Begin-End: AMC117907-AMC117938

6 Location Notices-Amendments and Supporting Documents



AZ15222-4

AMC117279-AMC117939

**NO
DOCUMENTS
FOUND**

NO DOCUMENTS FOUND
NO DOCUMENTS FOUND